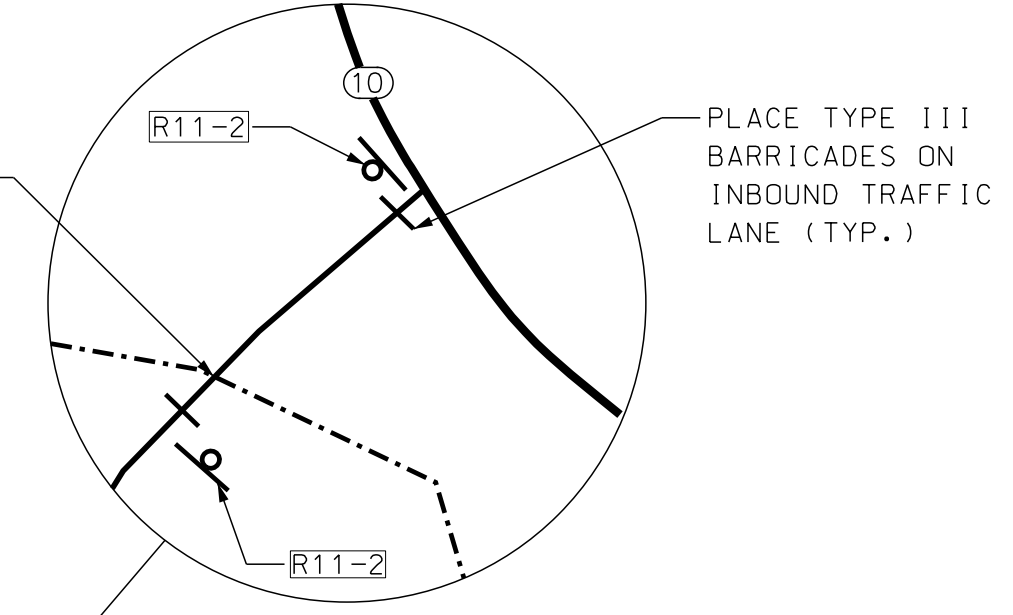
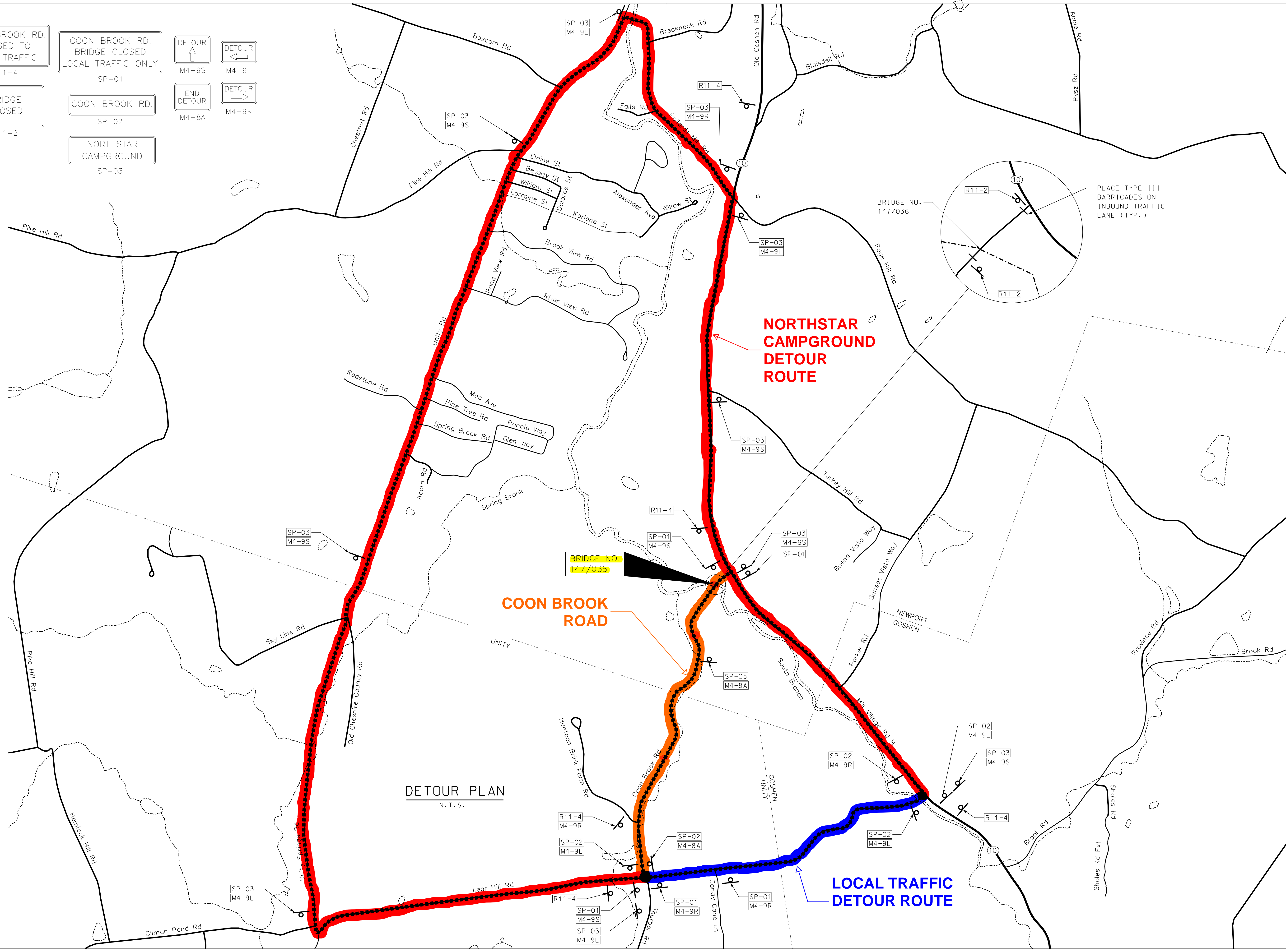
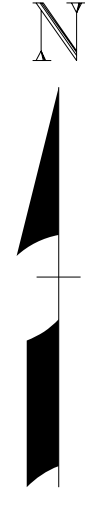


COON BROOK RD. CLOSED TO THRU TRAFFIC R11-4	COON BROOK RD. BRIDGE CLOSED LOCAL TRAFFIC ONLY SP-01	DETOUR M4-9S	DETOUR M4-9L
BRIDGE CLOSED R11-2	COON BROOK RD. SP-02	END DETOUR M4-8A	DETOUR M4-9R
	NORTHSTAR CAMPGROUND SP-03		




BRIDGE NO.
147/036

DETOUR PLAN
N. T. S.

LOCAL TRAFFIC
DETOUR ROUTE

NORTHSTAR
CAMPGROUND
DETOUR
ROUTE

COON BROOK
ROAD



Client	TOWN OF NEWPORT, NEW HAMPSHIRE
Project	COON BROOK ROAD OVER SOUTH BRANCH SUGAR RIVER
Drawing	DETOUR PLAN
Scale	NTS
Date	DECEMBER 2017
Job No.	20163897
Designed by	TW
Drawn by	DRB
Checked by	IMC
Approved by	TJM
No.	
Description	REVISIONS
Date	