

# TOWN OF NEWPORT

**Soldiers' Monument,  
Newport, N. H.**



2012 ANNUAL REPORT


The publication of the Annual Report is made possible through the combined efforts of the Board of Selectmen, Town Manager, Department Heads, Town employees, and volunteer committees. Although we believe this report to be accurate, changes may occur and be made as necessary.

Lisa M. Pitkin, Editor

Printed on Recycled Paper  
By: Gnomon Copy

**Front cover is a post card by A.S. Currier circa 1912.  
You will find historical information about the monument on page 7.**

**2012**  
**Annual Town Report**  
**of**  
**Newport, New Hampshire**  
**web site: [www.newportnh.net](http://www.newportnh.net)**



---

---

**Table of Contents**

---

---

Appointed Committee Members .....	12-15
Appointed Town Officials .....	11
Budget .....	76-81
Dedication to Sharon Christie and Oliver Kathan. ....	1-6
Default Budget .....	82-84
Elected Town Officials .....	10
Financial Statements .....	85-93
General Information .....	9
Net Taxable Valuation .....	105
2012 Property Revaluations. ....	108-175
Newport's Soldier Monument .....	7-8
Notice .....	176
Regularly Scheduled Monthly Meetings .....	Bookmark
Report of Trustees of the Trust Funds .....	97
Schedule of Town Owned Property .....	106-107
Summary of Long Term Debt .....	98
Tax Collector's Report .....	100-101
Tax Lien History .....	101
Telephone List of Municipal Numbers .....	Bookmark
Ten Year Tax Rate Comparison .....	102
<b><u>Town Department Annual Reports:</u></b>	
Assessing Department .....	103-104
Board of Selectmen .....	16-17
Burton, Ray - Executive Councilor .....	19

---

**TABLE OF CONTENTS (CONTINUED)**

---

Conservation Commission .....	20
E-911 .....	21
Fire/EMS Department .....	22-30
Joint Loss Management Committee (Safety) .....	31
Library Arts Center .....	32-36
NCTV .....	37-38
Parlin Field .....	39-40
Police Department .....	41-44
Public Works Department .....	45-48
Recreation Department .....	49-50
Richards Free Library .....	51-52
Tax Department .....	99
Town Assistance Program (Welfare) .....	70-71
Town Clerk .....	177-178
Town Manager .....	18
Town Office of Planning & Zoning (TOPAZ) .....	53-57
Upper Valley Lake Sunapee Regional Planning Commission .....	58-59
Wastewater Treatment Facility .....	60-62
Water & Sewer Department .....	63-69
Town Hours .....	Bookmark
Treasurer's Report .....	94-96
Vital Statistics	
Births .....	179
Deaths .....	183-187
Marriages .....	180-182
Voting Result — May 8, 2012 Town Meeting .....	188
Warrant .....	72-84



**Dedicated, In Memorium, To**

**Sharon Christie and Oliver ("Ollie") Kathan,**

*two Newport citizens who recognized the treasures of their hometown community*

*-- its rich history, dynamic citizenry, and natural beauty.*

*Sharon Christie and Ollie Kathan devoted their life passions*

*to honoring and advancing Newport's treasures*

*for the benefit of generations to come.*

*They did so with excellence.*

***"Every job is a self-portrait of the person who does it.  
Autograph your work with excellence."***

***- Author Unknown***



**Sharon Christie**  
Nov. 15, 1944 - July 3, 2012



**Oliver Kathan**  
April 15, 1927 - Dec. 30, 2012

---

*Dedications written and respectfully submitted by Jayna Hooper,  
March 2013*

## In Memorium

### Sharon Christie

"Highly intelligent; very creative; dedicated; multi-tasker; highly motivated; valued educational professional; highly organized; tremendous work ethic; highly principled; goal setter; energetic and enthusiastic about life and her projects."<sup>1</sup> This was Sharon Christie -- **teacher, writer and civic educator, Administrative Assistant to the Town Manager in Newport (1991-1999)**. While Sharon lost a long battle with cancer on July 3, 2012, her life lives on through a distinguished literary legacy, as well as through resurrected historical landmarks that have made the town of Newport a model example of municipal revitalization. *Sharon Christie authored five award-winning Annual Town Reports, a children's book on the Corbin Covered Bridge, and numerous historical publications. She was an influential partner in the civic efforts to rebuild the Corbin Covered Bridge, restore the Eagle Block, and beautify Newport's Main Street. She also touched the lives of countless others through her passion and professionalism in the classroom.*

Sharon (Holm) Christie was born in Worcester, MA, on November 15, 1944, the daughter of Philip and Helen Holm. After completing a dual-major in English and Home Economics at the University of Massachusetts, she sought a career as a Home Economics teacher. 'Home Ec.,' she considered, was the more "employable" field of discipline.

In 1974, after teaching for a number of years in Westfield, Mass., Sharon landed a job as a Home Ec. teacher in Newport. That same year, she was married to David Christie (a native of Charlestown, N.H.), and the couple soon after established themselves in Newport. According to David,

*We first fell in love with North Newport. It was because of the drive through the covered bridge. It had just snowed. All of those great, old pine trees were weighted down with a blanket of white, and the sun was shining so brightly on the bridge. The house we found [on Cornish Turnpike] really wasn't far off from falling right down...but that drive sold it!*

The house served the Christies -- and their two children, Matthew (a 1995 graduate from Newport High School) and Andrea (a 1996 graduate from Newport High School) -- well. And so did that initial drive through the Corbin Covered Bridge. Little did Sharon know that, twenty years into the future, she would take on a pivotal role in preserving that same picturesque drive for generations to come.

---

***"Pay attention to detail."***

*(Sharon Christie, a common saying)*

---

"Sharon did everything to the very best of her ability," says her husband, David. She taught Home Ec. at NMHS in the 1970s, then returned to teaching 30 years later, retiring from Sunapee Middle High School in 2010. She raised two children, while working nights so that she could care for her son and daughter during the day. She created beautiful arts and crafts, including cut-and-pierced lampshades, some of which were featured in magazines and sold in New York City. In all of these things, Sharon worked toward perfection. Her attention to detail was second to none; her follow-through was a hallmark trait, and, adds David, Sharon was "the most organized person ever." These qualities were duly noted by the administration of Dartmouth College where she worked part-time one summer. Sharon went on to serve as the Administrative Assistant to the Dean of Dartmouth College.

In the early 1990s, Sharon's skills became an asset to her hometown when she accepted a position as Administrative Assistant to Town Manager Dan O'Neill<sup>2</sup>. According to the former Manager,

*The Town [of Newport], during this period, was making a concerted effort to enhance communications with the public by creating NCTV, starting a newsletter, and enhancing the depth and breadth of the annual report. Sharon was the force behind the newsletter and annual report. We wanted [the Town Report], particularly, to be interesting and have more of an historical*

---

<sup>1</sup> Barbara Kvetkovsky, friend and colleague of Sharon Christie.

<sup>2</sup> Daniel O'Neill, Newport Town Manager, 1988-2011.

*narrative perspective, creating the feeling of a 'place in time,' a look back. Sharon thrived with this goal. She loved doing the research and writing about Newport's history.*

And much researching and writing she did! Within the pages of the 1991-1998 Town Reports, edited by Sharon, are extensive histories of:

- Major Town Developments (1991)
- Newport's Charter (1992)
- The Corbin Family (1993)
- Covered Bridges of Newport, N.H. (1993)
- Newport Properties on National Register of Historic Places (1994)
- Newport's Boston Post Cane Holders (1994)
- Newport's Corbin Covered Bridge; Town Records of the Year 1835 (when the bridge was first constructed); "A Photo Essay on the 1994 Corbin Covered Bridge Replication and the Community Effort that Made it Happen" (1995)
- The Richards Family (1995)
- History of Newport's Winter Carnival, 1916-1996 (1996)
- The Evolution of Newport's Police Department; The Keepers of Order of the Town of Newport, N.H., 1761-1997 (1997)
- History of the Newport Fire Department; Significant Fires in Newport's History, 1843-1993 (1998)

According to Newport historian, Ray Reid, with whom Sharon consulted during her research, her work was "precise, exacting." It was also creative. From front cover to back cover, each of the aforementioned Town Reports assumes a cohesive theme, centered around the respective histories listed above. Archival photos are placed thoughtfully throughout.<sup>3</sup>

"She did an excellent job," reflected Dan O'Neill. "And [Sharon] received several awards over the years for the annual report which brought praise to her as well as to our community. ***Sharon was able to convey her passion for Newport to the public and we all benefited by it.***"

---

***"A nation that has no regard for its past  
will have little future worth remembering."***

*(Blake Clark)<sup>4</sup>*

---

Learning about and sharing Newport's past was Sharon's "most favorite part" of her job as town assistant, says her husband David. It was important to her to publicly remember individuals who committed exemplary acts of service in order to build the strong social fabric of this town. In 1996, for instance, Sharon compiled a history of "Newport Benefactors" as part of a community educational initiative, sponsored by the Community Alliance of Human Services. The goal was to bring attention to Newport's outstanding -- and often overlooked and under-appreciated -- tradition of philanthropy. "[*Newport's benefactors*]," she expressed, "***honor the town; and the town, through its citizens, would be remiss in its duty if it did not highly honor them.***"<sup>5</sup>

It was Sharon's study of town history that further fueled her passion for Newport. She knew names, she knew stories, she even knew buildings -- the 'how's' and the 'why's' of when they came to be. Sharon knew, if you will, the *magic of history*: when you come to discover and learn the stories attached to things of old, it brings new life. People and buildings of long ago become familiar friends in the imagination, and suddenly something once seen as old and perhaps worthy of destruction becomes a fount of potential and possibility. They become sources of vision for the future.

---

<sup>3</sup> As a result of Sharon's outstanding efforts, Newport's Town Reports were recognized by the N.H. Municipal Association for Excellence in Annual Reports: 1st place -- 1993, 1994, 1995, 1997; 2nd place -- 1996. Additionally, in 1998, the Town of Newport was presented the Grand Prize for "Best Community Newsletter."

<sup>4</sup> Quoted, Sharon Christie, *Newport, N.H., Annual Town Report*, 1994, p.79.

<sup>5</sup> *Newport, N.H. Annual Town Report*, 1995, p. 17.

---

***"It is not progress to destroy the past, for then we learn nothing;  
but rather it is progress to build upon the past..."***

*(Joseph Conwell)*<sup>6</sup>

---

Sharon's passion for history and her hometown flamed full force in the aftermath of the tragic arson of the Corbin Covered Bridge on May 25, 1993. "Our heritage of covered bridges serves as a reverent monument to the past," she wrote.<sup>7</sup> "Each of these valuable historic relics tells a story of its own." As Sharon wrote numerous publications about the Newport area's covered bridges and even wrote a children's book, *The Corbin Covered Bridge* (1994), it was her aim "to ***inspire an appreciation for the preservation of priceless historic resources -- our national treasures.***"<sup>8</sup>

Sharon Christie led by example. A contribution of the proceeds of her book, *The Corbin Covered Bridge*, went to benefit the restoration of the bridge -- which was authentically replicated by renowned Master Bridgewright Arnold Graton, and returned by oxen to its original location in a fantastic Homecoming Celebration, October 14-16, 1994. Of course, Sharon served (alongside Ella Casey) as co-chair of this truly spectacular event.

According to Ray Reid, who was instrumental in his work with the Newport Historical Society to raise funds for the Corbin Bridge project, Sharon served as "the citizen's voice", a liaison between the citizens of Newport and the town leaders. In her position as Assistant to the Town Manager, she was able to see challenges facing the town as opportunities to reaffirm Newport's strengths.

Sharon's role in the Eagle Block restoration project (1993-2004) offers another case in point. Kathy Hubert, a central figure in the Eagle Block's revitalization, reflected on Sharon's unique contributions to the endeavor:

*Sharon was a creative soul. She could see beauty and potential in the very old, down-trodden and dilapidated.... Once a Newport treasure came into her sphere of influence that might be lost because of neglect or demolition, she sprung into action. The type of action that Sharon was skilled at was researching the history of the buildings, [exploring] the connections of the treasure with the community past and present, and then thinking outside of the box for resources, people, agencies or financial funds that would assist in saving the building.... She had the gift of being able to listen to other people and care [about the knowledge they possessed].*

Sharon could put together "pieces of the puzzle." Kathy continued,

*When you look around town, it is amazing to see how many positive events she influenced in our downtown. The Main Street renovations, the rebirth of the Historical Society in the early 1990s, the registry of many of Newport's buildings on the National Registry of Historic Places, the Corbin Covered Bridge, the Eagle Block, numerous state and national awards awarded to Newport citizens for their civic commitment, the award-winning town reports, just to name a few. She loved her job, her community and her neighbors, so it was just so natural for her to give these little pieces of herself, her knowledge and personal giftings.*

Sharon Christie, and people like her, "are such ***unsung heroes,***" says Kathy Hubert. "***They go about their jobs with dedication, their hobbies with energies, raise their families with love, and care for their neighbors. They are able to balance all of those things and then intertwine them into one wonderful life of service, without much fanfare but many tangible results.***"

**For her well-lived life of service, Newport is pleased to remember and honor Sharon Christie.**

---

<sup>6</sup> Quoted, Sharon Christie, *The Corbin Covered Bridge*, 1994, a children's book, available through the Newport Historical Society.

<sup>7</sup> "The Covered Bridges of Sullivan County and Surrounding Area," 1994, produced in partnership with the Newport Historical Society.

<sup>8</sup> *The Corbin Covered Bridge*, Sharon Holm Christie, 1994.



## In Memorium

### Oliver Kathan

Born on April 15, 1927, Oliver "Ollie" Kathan belonged to that group of Americans whom journalist Tom Brokaw termed "the Greatest Generation." Ollie was part of that population cohort that came of age during the Great Depression and World War II. It was a generation acquainted with want, familiar with sacrifice, and shaped by a world civilization that sputtered in the flames of genocidal war. Ollie himself, who grew up in Walpole, N.H., was drafted out of his senior year in high school to serve in the U.S. Army in Germany, just as World War II was ending. "This generation was united by a common purpose and by common values -- duty, honor, courage, service, love of family and country, and, above all, responsibility for oneself."<sup>1</sup> Ollie was among those who dealt heroically with their adverse circumstances, shunning the mentality of victimization, and developed the strength of character that enabled them to build America into a national superpower. How did they do this? They recognized they each had a role to play upon the world's stage. And since the steps to that world stage begins at home, they began by investing their talents into the latent potential that existed within their respective communities.

Oliver Kathan knew his part well. He was a horticulturist. He worked with plants and flowers and soil samples. He was an artist of the natural world. He nurtured life and fostered beauty. ***Ollie Kathan, a man of the earth, founder of Kathan Gardens and a man who devoted his life to carefully cultivating the beauty of the natural world and the aesthetic promise of his community, was indeed 'salt of the earth.'***

---

When Ollie returned home from World War II, he attended the University of New Hampshire. He studied horticulture, and his high school sweetheart and future wife, Anne (Johnson), majored in business -- a great combination for their future business! Ollie and Anne married in 1951, and, after living for two years in Agawam, Mass., where Ollie worked for a large greenhouse business growing roses, the couple then moved to Wendell, N.H. They converted an old chicken coop into their first greenhouse, and Ollie and his brother, Elmore, offered landscaping services. Kathan Gardens was born!

In 1955, Ollie and Anne moved their young family (daughter Nancy, and son, Dennis, on the way) and their business to an old house at the top of Elm Street in Newport -- where Kathan Gardens still flourishes today. The Kathans' longtime friend, Ray Reid, reports that during those early years of business, Ollie also worked in the freight yard in the center of town. He hauled grain and delivered coal, which he sometimes had to lug on his back, for Martin Hardware. "He always put in lots of hard work and hours whenever he worked."<sup>2</sup> And no matter what he put his hand to, he was "***honest, reliable, driven.***"<sup>3</sup>

Those who knew him best knew why this was so: Ollie grew up with the understanding that ***'to whom much is given*** (knowledge, skill, material advantages, a position of authority, etc.), ***much is expected.'*** Ollie used to tell stories about his father's influence: "If Ollie saw a tree down by the river, for example," recounted Ray Reid, "his father would expect Ollie to be able to tell him what kind of tree it was, what species." **There was always more to know, and it was Ollie's challenge -- responsibility, really -- to get to the bottom of things.** And what held true for the natural world held true in social conduct as well. According to Ray, there was an occasion when young Ollie got to travel with his father to Boston:

"It was a huge deal, because his family, like most families, didn't have the money to travel anywhere during those Depression years. For some reason, one of Ollie's sisters couldn't go. Ollie felt very bad about this, and so he looked around the shops in Boston for a gift to bring back home to her. When he showed the gift to his father, back on the streetcar heading home, his father said, 'You did not have enough money to buy that.' He took Ollie off the streetcar and led him back to the shop, straight to the shopkeeper, and Ollie had to return it and make amends. That was a lesson [in personal responsibility] that really stuck with him."

And, it was a lesson that Ollie passed on to others.

---

<sup>1</sup> Tom Brokaw, introduction to *The Greatest Generation* (1998), quoted by Larry Huot, March 2, 2013, at Oliver Kathan's memorial service, South Congregational Church, Newport, N.H.

<sup>2</sup> Ray Reid, longtime friend of Ollie Kathan. (Interview, March 12, 2013.)

<sup>3</sup> Larry Huot, former employee of Ollie Kathan. (Notes for speech made at Ollie's March 2, 2013 memorial service.)

For those with whom he crossed paths, Ollie Kathan set an admirable example. Says Ray Reid, Ollie was "***firm in his convictions. A man of his word.... He was a man of high principles***, and he passed those high principles on to a lot of people he associated with. His employees were fiercely loyal to him. He had some rowdy boys working for him, but he hauled them in and made them attend to their work."

Larry Huot was one of "Ollie's boys"<sup>4</sup>, from the age of 12 to the age of 20:

"I met Ollie on a frosty April morning, where he showed me [as a 12-year-old] how to lift frost-laden snow off emerging strawberry plants -- no gloves -- gently caring for the fragility of each plant. [As employees] our tasks were to mix soil, fill flats. Ollie planted the seeds. We would prepare, he would create. He was a masterful artist and architect [of landscape design]. That was the way it was until we came of age and experience, earning Ollie's trust, because he would never compromise for anything less than the 'best.' Dave Pavlick, Ollie's 'first-in-command' would many times emphasize: ***'There was a right way, a wrong way, and Ollie's way.'*** Customers who challenged Ollie's judgment on occasion would quickly hear his reasoning and, if still unconvinced, they had a choice: Ollie would convince them, or he would pull his plantings out -- remove it all -- and the customer could get someone else. It was not that he was arrogant. Just the opposite. He was simply right."

Indeed, Ollie was much more than a plant grower and landscaper. He was a life-long student and researcher of his craft, and he was an educator who was always prepared to impart his knowledge to others. He was highly regarded by New England plant growers and horticulturists and known for his thorough research. He was also recognized for his work. **His landscape designs in and around Newport's Main Street center, for example, merited a state beautification award and recognition by the N.H. Federation of Garden Clubs.** Beginning in the early 1960s, Ollie was a co-founder of the Newport Beautification Committee, and he was a leading force behind its projects that greatly enhanced the aesthetics of the Newport community. For the betterment of his community Ollie Kathan:

- initiated a contest to encourage downtown merchants to start and maintain planters outside their places of business;
- was responsible for the landscaping and plantings on the Little Common, the watering trough, Town Hall, Records Building, and parking meters (which existed on Main Street until the 1980s);
- gifted flowers for the Little Common;
- pruned, free of charge, the Richards Library shrubs;
- assisted in rebuilding Newport's large common;
- donated seasonal plants for patients at Woodlawn Nursing Home, as well as for the benefit of the Newport Hospital;
- worked as a member of the Newport Conservation Committee and was a vocal proponent for open land and keeping green land.

In addition to these endeavors, Ollie served his town as a member of the Budget Advisory Committee and was an incorporator of the Sugar River Savings Bank. He was an outspoken advocate of education, and he never missed a Town Meeting.

---

When asked about Ollie's legacy, son Dennis Kathan (who has carried on the tradition of a family-run small business as owner Kathan Gardens today), talked about his father's landscaping: Sugar River Bank...the flowering crab tree on the Little Common...the shrubs in front of [what once was] Dorr Woolen Mill. Dennis remarked, "When I drive by the site of Dorr Woolen now, I often think about how ***the bricks and mortar didn't last, but my father's landscape is still there.*** Of course, landscape anywhere is only as good as the people taking care of it..."

Flowers and shrubs can be every bit as monumental as any building. Landscaping, like bricks-and-mortar architecture, reveals the ideals of the human being responsible for it. **Ollie Kathan fostered beauty -- in plants, in the aesthetic potential of Newport, and in the lives of the people who knew him.** "For *these* reasons, not fame," explained Larry Huot at Ollie's March 2, 2013, memorial service, ***"this man was a success."*** **Newport is pleased to remember and honor Oliver Kathan.**

---

<sup>4</sup> Other young men who worked for Ollie during the 1960s include Dave Pavlick, Mike Mosely, Skip Rollins, Steve Brock, Richard Warner, Barney Barry, Rick Dickerman. Over the ensuing years, there were many other fine young men that Ollie influenced.

## **Newport's Soldier Monument**

By: Laura Paquin

Newport's Soldier's Monument was dedicated 100 years ago, a symbol to commemorate the patriotism and sacrifices of the town's men who fought in America's wars up until the date it was constructed, 1912. Those wars included:

The Revolutionary War – 40 men

The War of 1812 – 17 men

The Civil War – 240 men

The Spanish-American War – 81 men

This monument would not stand today were it not for the efforts of the Women's Relief Corps No.7, an auxiliary of the Frederick Smyth Grand Army of the Republic Post 10. This group of women determined in 1910 that Newport needed this monument. By March of 1911, they had raised \$500.00 and brought the monument issue to a vote at Town Meeting, where it was voted to raise \$6000.00 for the memorial.

The committee charged with contracting the structure consisted of:

Mrs. George Tilton

Mrs. J. W. Johnson

Mrs. Harriet Comstock – all of the Women's Relief Corps.

Commander Rotheus Bartlett – of the Frederick Smyth Grand Army of the Republic Post 10.

And community members: Mr. Arthur Bradley, Captain Olin Chase, and Mr. George Dorr.

In December of 1911, a contract was made with Houlihan Brothers of the Central marble and Granite Company of Rutland, Vermont to purchase the John Houlihan designed Barre granite monument.

It was erected in May 1912; the base weighs 18 tons and is 10 feet square while the second base weighs 10 tons. The granite standard bearer was carved by John Harrigan of Quincy, Massachusetts. It stands a little over 31 feet tall. The inscription reads:

“Erected in Recognition of the Services of Newport Men

In Defense of their Country. A.D. 1912”

At the dedication ceremony, an address was given by the Honorable James W. Remick of Concord, NH, an attorney for the District of New Hampshire. He spoke of the intent of the monument, “to inspire future generations with a love of the flag and a willingness to die for it as did those to whom the monument was dedicated.”

He also honored the women of Newport who originated the project and through it would keep the spirit of patriotism alive in our community.

I think that intention is still alive in Newport today; maybe a little different, but still strong nonetheless.



## **TOWN OF NEWPORT GENERAL INFORMATION**

---

**Date of Incorporation . . . . . October 6, 1761**

**Total Land Area . . . . . 43.6 Square Miles**

**Elevation Above Mean Sea Level**

**Minimum (On Sugar River at Claremont/Newport Line) . . . . . 584 Feet**

**Maximum (On Unity/Newport Line) . . . . . 1,980 Feet**

**U.S. Congressional District . . . . . Second**

**Representative:     Ann McLane Kuster**  
**137 Cannon House Office Building**  
**Washington, DC 20515-2902**

**U.S. Senators:       Jeanne Sheehan**  
**G55 Dirksen Senate Office Building**  
**Washington, DC 20510**  
**Kelly Ayotte**  
**188 Russell Senate Office Building**  
**Washington, DC 20510-2904**

**Senatorial District . . . . . Eighth**

**State Senator:         Bob Odell**  
**PO Box 23**  
**Lempster, NH 03605-0023**

**State Representatives:     Virginia Irwin**  
**182 Fletcher Rd. Newport, NH 03773**  
**Skip Rollins**  
**5 Willow St., Newport, NH 03773**  
**Linda Tanner**  
**PO Box 267, Georges Mills, NH 03751**

**District Court . . . . . Newport**

**Number of Registered Voters . . . . . 3,637**

**Population . . . . . 6,507**

<b>2012 Tax Rate:</b>	<b>Town</b>	<b>\$11.26</b>	
	<b>School</b>	<b>12.71</b>	
	<b>County</b>	<b>3.13</b>	
	<b>State</b>	<b>2.59</b>	
<b>Total . . . . .</b>			<b>\$29.69</b>

## ELECTED TOWN OFFICIALS

---

### BOARD OF SELECTMEN

#### Term Expires

Virginia O. Irwin, Chairman .....	May, 2014
Gary E. Nichols, Vice Chair .....	May, 2013
Beverly T. Rodeschin .....	May, 2014
Todd Fratzell .....	May, 2015
Jeffrey F. Kessler .....	May, 2013

### LIBRARY TRUSTEE

Nancy H. Black .....	May, 2015
----------------------	-----------

### MODERATOR

W. Howard Dunn. ....	May, 2014
----------------------	-----------

### SUPERVISORS OF CHECKLIST

Margot Estabrook .....	May, 2018
Martha E. Lovely .....	May, 2014
Ella M. Casey .....	May, 2016

### TOWN CLERK

Karlene W. Stoddard .....	May, 2014
---------------------------	-----------

### TOWN TREASURER

Lisa Morse .....	May, 2014
------------------	-----------

### TRUSTEES OF TRUST FUND

Terri Spanos .....	May, 2015
David McCrillis .....	May, 2013
Laura Paquin. ....	May, 2014

**2012  
APPOINTED TOWN OFFICIALS**

**TOWN MANAGER.....Paul J. Brown**  
**Executive Assistant .....Lisa M. Pitkin**

**DIRECTOR OF PUBLIC WORKS ..... Larry A. Wiggins**  
**Highway Superintendent..... Steven M. Dube, Sr.**  
**Sewage Treatment Plant Superintendent ..... Arnold L. Greenleaf**  
**Water & Sewer Superintendent .....Robert K. Naylor**

**AIRPORT MANAGERS.....Heath Marsden and Rick Kloepfel**

**EMERGENCY MANAGEMENT .....Wayne Conroy**

**FIRE CHIEF/HEALTH OFFICER ..... Wayne Conroy**

**PLANNING & ZONING ADMINISTRATOR..... Julie M. Collins**

**POLICE CHIEF .....James Burroughs**

**RECREATION & PARKS DIRECTOR ..... P.J. Lovely, Jr.**

**TAX COLLECTOR .....Paul J. Brown**  
**Senior Deputy Tax Collector ..... Tammy Flewelling**

**BUILDINGS, GROUNDS, & CEMETERY MANAGER..... Ken Dennis**

**\*In the annual report of each Department, there is a full listing of all Town of Newport employees.**

**2012**  
**APPOINTED COMMITTEE MEMBERS**

---

**Term Expires**

**AIRPORT ADVISORY COMMITTEE**

<b>Rick Kloeppel, Co-Manager. ....</b>	<b>Ex-Officio</b>
<b>Heath Marsden, Co-Manager ....</b>	<b>Ex-Officio</b>
<b>Russ Kelsea ....</b>	<b>May, 2015</b>
<b>Jeffrey Kessler, BOS Rep. ....</b>	<b>May, 2013</b>
<b>Harold Yanofsky. ....</b>	<b>May, 2013</b>
<b>John Merriman. ....</b>	<b>May, 2013</b>

**BUDGET ADVISORY COMMITTEE**

<b>Dwight LaFountain, Chairman ....</b>	<b>May, 2015</b>
<b>Ella Casey ....</b>	<b>May, 2014</b>
<b>Elizabeth Cassorla ....</b>	<b>May, 2014</b>
<b>Ben Nelson ....</b>	<b>May, 2015</b>
<b>Seth Wilner ....</b>	<b>May, 2013</b>
<b>Jeffrey Kessler, BOS Rep. ....</b>	<b>May, 2013</b>
<b>Chuck Stuart, School Rep. ....</b>	<b>May, 2013</b>
<b>Liz Hennig, School Board ....</b>	<b>May, 2013</b>
<b>Paul Brown, Town Staff Rep ....</b>	<b>May, 2013</b>

**CONSERVATION COMMISSION**

<b>Dick Wentzell, Chairman ....</b>	<b>May, 2015</b>
<b>Christopher Miller ....</b>	<b>May, 2013</b>
<b>Victor Branch ....</b>	<b>May, 2015</b>
<b>Joseph Branch. ....</b>	<b>May, 2014</b>
<b>Lance Avery. ....</b>	<b>May, 2014</b>
<b>Edmund Smith ....</b>	<b>May, 2013</b>
<b>PJ Lovely ....</b>	<b>May, 2015</b>



**2012**  
**APPOINTED COMMITTEE MEMBERS**

---

**Term Expires**

**ECONOMIC CORPORATION OF NEWPORT (ECON)**

Paul Brown, President ..... Mark Pitkin, Vice President  
Donna Mahair ..... Fredric Smith  
Tod Whipple. .... Ella Casey  
Richard Bates ..... Stephen Ensign  
Terry Dorr. .... Beverly Rodeschin. .... Marcie Ouellette

**HERITAGE COMMISSION**

Jacqueline Cote ..... May, 2013  
Cathryn Baird, Chair ..... May, 2013  
Christina O'Brien ..... May, 2014  
Elizabeth Cassorla ..... May, 2015  
Gary Nichols, BOS Rep ..... May, 2013

**JOINT LOSS MANAGEMENT (SAFETY) COMMITTEE**

Tammy Flewelling Chair ..... Wayne Conroy, Vice Chair  
Lisa Pitkin, Secretary ..... Irene Neimi  
Ken Dennis ..... Paula Johnson  
Jeremy Proper ..... PJ Lovely  
Mike Denno ..... Brian Hubbard

**2012**  
**APPOINTED COMMITTEE MEMBERS**

---

**Term Expires**

**PLANNING BOARD**

<b>W. Howard Dunn, Chair</b>	<b>May, 2015</b>
<b>David Burnham, Vice Chair</b>	<b>May, 2015</b>
<b>David Kibbey, Alternate</b>	<b>May, 2013</b>
<b>Frederick Jones</b>	<b>May, 2015</b>
<b>Erna McCormick, Alternate</b>	<b>May, 2014</b>
<b>Todd Fratzel, BOS Rep.</b>	<b>May, 2013</b>
<b>William Walsh.</b>	<b>May, 2014</b>
<b>Jeff North</b>	<b>May, 2014</b>
<b>Christina O'Brien</b>	<b>May, 2013</b>

**RECREATION ADVISORY COUNCIL**

<b>Gary Nichols, BOS Rep</b>	<b>May, 2013</b>
<b>Kassy Matz Helie.</b>	<b>May, 2013</b>
<b>Christy Whipple</b>	<b>May, 2015</b>
<b>Larry Flint, Chairman.</b>	<b>May, 2015</b>
<b>Michael Hammond</b>	<b>May, 2015</b>
<b>Ryan O'Brien</b>	<b>May, 2014</b>
<b>George Hulton, Alternate</b>	<b>May, 2013</b>
<b>Glenn Halleck</b>	<b>May, 2013</b>
<b>Becky Merrow</b>	<b>May, 2013</b>
<b>Ricky Hammond, Student Rep.</b>	<b>May, 2013</b>

**2012**  
**APPOINTED COMMITTEE MEMBERS**

---

---

**Term Expires**

**UPPER VALLEY LAKE SUNAPEE REGIONAL PLANNING COMMISSION**

Jeffrey Kessler. . . . . May, 2013

**ZONING BOARD OF ADJUSTMENT**

Henry Rodeschin, Chair . . . . . May, 2014  
Ben Nelson . . . . . May, 2014  
Melissa Saccento . . . . . May, 2014  
Elizabeth Cassorla, Alternate . . . . . May, 2015  
Jeffrey Kessler, BOS Rep . . . . . May, 2013  
David Lain . . . . . May, 2015  
Jack Liberman, Alternate . . . . . May, 2013  
Donald Boutin, Alternate . . . . . May, 2015

## **Board of Selectmen – Chairman’s Annual Report - 2012**

*Newport New Hampshire ~ STILL a Great Place to Call Home!* In 2009 I began my Annual Report with the phrase, Newport New Hampshire, a Great Place to Call Home! and in 2013 it certainly still is. Your Board of Selectmen is committed to making this community one that all of our citizens take pride in. We are committed to giving you quality service for your tax dollar. And we are committed to keep the town’s portion of the tax rate as low as possible while not jeopardizing the health and safety of each resident. Every year we agonize over the budget: how much can we reasonably ask to spend and still address the needs of this town? The answer is elusive. In FY 2013 our portion of the tax rate was \$11.26. These funds raised about \$4.5 million dollars of an approximate \$8 million dollar budget. The rest of the funds come from Water and Sewer fees and other user fees; block grant from the State of New Hampshire which includes Revenue Sharing and Highway funds. Without these other sources of support, we would not be able to provide even those basic services required by Statute. As we go into the next budget cycle, we are striving to meet or reduce that rate.

Like all years, we have been busy. 2012 was a Presidential Election year so our Supervisors of the Checklist were very busy. There was a 75% voter turnout. As of this date there are 3,622 registered voters. It is a travesty that most of them do not vote in Town or School District elections or even participate in the Deliberative Session for the School District.

All of our departments saw an increase in services with a decrease in staff. The Department Heads’ reports follow in this Annual Report. Please take the time to read them and see how effectively your tax dollars have been spent. We do not recognize often enough the hard work of our Town employees. They go about their duties day in and day out, in inclement weather and sweltering sun (yes, we do have some sunny days!) and we never seem to say thank you. I challenge all of you that during this coming year, you take a moment when you see a Town employee out on the street fixing a water leak, protecting our children as they cross to school, in front of the Fire Station, making sure all is ready for any emergency, to stop and simply say “Thank YOU”.

### **Some of the projects/work that was accomplished includes:**

- Upgrade on the sewer treatment plant to become EPA compliant – a \$2 plus million dollar upgrade in the final stages.
- Drainage problems addressed on Fairway Drive and other roads, especially gravel and dirt roads which eroded twice due to an early spring.
- Significant repairs to monuments in the North Newport Cemetery due to excessive high winds which toppled some of the bull pines.
- Grading and more grading of dirt roads. We have 26 miles of them.
- The Maxfield Connection once again donated hundreds of hours creating a running trail along the river.
- Funds were secured for the installation of a new generator at the high school for emergency shelter should another Irene come our way. These funds came from Homeland Security coffers.



- The CIP – Capital Improvements Committee – has been reactivated to develop a long range capital program in conjunction with the school district. There is a subcommittee working on the new Recreation Center plans.

**Some of the notable moments of last year are:**

- Betty Maiola left public service after many years but she will still be “The Mayor of Newport”.
- Beverly Rodeschin left the State House after serving sixteen years as a representative and a senator. Her contributions to this community are most appreciated.
- Patti Warren day was declared on June 21, 2012 in recognition of her many years at the Richards School.
- We lost our eldest resident, Jess Scott, whose enormous personality will be greatly missed.
- Russ Kelsea, the Airport Manager resigned and has been replaced by Heath Marsden and Richard Kloeppel as managers. Thanks to Russ, the airport has greatly expanded with new hangars and a refurbishing of the original hangar which is now the Callum Community Hangar.
- For the first time I can recall, town employees who were not part of the Unions were given four furlough days because we had to cut \$274,000 to meet the default budget.

**Significant events which brought people into town:**

- Sunshine 5-K had more than 340 participants.
- T’was Just Before Christmas had more than 300 children meet Santa
- Newport Opera House was filled to capacity for “Dancing with the Newport Stars”, Red Star Twirlers, Winter Carnival Pageant, Community Talent Show and several productions.
- Farmer’s Market – on the Common. This is the second largest in NH.
- Concerts on the Common
- Winter Carnival - plenty of snow for the 97<sup>th</sup>.

I am sure there are many other events, projects, highlights etc. that I have overlooked. The work of your Board is seamless from one year to the next. We hope that the faith you have entrusted in us to be the stewards of Newport continues. The Board is one part of this community. We set policy and facilitate the work of government. It is you, the citizen who really do make *Newport New Hampshire –STILL a Great Place to Call Home!*

Virginia O’Brien Irwin  
Chairman, Newport Board of Selectmen  
March 11, 2013

## **Town Manager**

### Town Manager

Paul J. Brown

manager@newportnh.net

### Executive Assistant

Lisa M. Pitkin

lisapitkin@newportnh.net

2012 was a busy year for the Town of Newport, seeing the completion of the town wide property revaluation, child safety and Maple Manor projects funded by CDBG grants, and the completion of the Master Plan. We also welcomed a new school administrative team in July. The following departmental reports present the activities undertaken during the year in more detail. While we had many successes, the year had three major challenges.

The first challenge faced was the maintenance of dirt roads. We started early in the year with a very difficult mud season during which the frost came out of the roads all at once. The Highway Department did its best to keep up, but with over 25 miles of gravel roads, it wasn't always easy. To improve the situation, the Board of Selectmen authorized the use of \$128,500 from the 2012-13 budget, and have allocated an additional \$100,000 in the proposed 2013-14 budget, to be used to upgrade the gravel roads in Town.

Following mud season, the next challenge was finalizing the 2012-13 budget. With the defeat of the operating budget at Town Meeting, we were required to cut \$233,386 to meet the default budget. These cuts resulted in the reduction of positions, restriction of overtime usage, employee furlough days, and general departmental budget reductions. While these reductions were done in a manner to not effect services, they have put additional strain on staff and resources.

Looking forward to 2013, we have proposed a budget that will continue the same level of services with no tax impact. To achieve that goal we have made additional staffing changes, departmental reductions, and limited capital outlay. Comparing this budget to 5 years ago, 2008, the 2014 operating budget is \$61,000 less and we have 5 less employees. Another factor to reducing the tax impact was the review of our fee structure to determine that we are covering our costs for those services which extend beyond the basic level.

The last of the major challenges continued through the end of the year. Construction on the Wastewater Treatment Plant upgrade, mandated by the US EPA, was begun in the spring. As of year end, the facility was preparing for start-up, and the Town was working with the NH DES towards compliance with the EPA's administrative order. Once the plant is operational, we will determine the quantity of sludge created and develop a solids handling plan.

Looking further into the future, the Town and School have reorganized the Capital Improvements Plan (CIP) Committee. This committee is looking at the long-term capital needs of the community as a whole and creating a financial plan to achieve those goals. In conjunction with the CIP, we have formed a joint School and Town committee to study the athletic fields and facilities and come up with a recommendation which best suits both entities. A completed CIP will be available in time to be considered for the 2014-15 budget.

In conclusion, I would like to thank my staff, and all the Town employees, for their dedication and hard work. Without their commitment, we would never be able to provide the level of services the citizens of Newport deserve. Finally, I would like to thank the Board of Selectmen and the citizens for their support and feedback.



# Raymond S. Burton

338 River Road  
Bath, NH 03740  
Tel. 603-747-3662  
Car Phone 603-481-0863  
E-mail: ray.burton@myfairpoint.net

*Executive Councilor  
District One*

Report to the People of District One  
by Ray Burton  
Executive Councilor, District One

As one of five members of the Executive Council, I will again take the Oath of office on January 3, 2013. I am now representing 108 Towns, four cities- Berlin, Laconia, Claremont and Lebanon spread across all or parts of seven of NH's ten Counties, - Carroll, Grafton, Belknap, Coos, Sullivan, Strafford and Merrimack. I was sorry to lose, through the redistricting process, the towns of Belmont and Charlestown.


Governor Hassan will be the tenth Governor I have served with in the last 35-36 years of public service to the 263,000 people of this large Northern Rural District. The Governor is required to nominate citizens to serve on the dozens of volunteer Boards and Commissions which the Council will vote on. I urge anyone who is interested in serving to send a letter of interest and resume to the Governors Office, 107 North Main Street, Concord, NH 03301. For a list of the Boards and Commissions go to <http://www.sos.nh.gov/redbook/index.htm> contact my office or utilize your local town or city library.

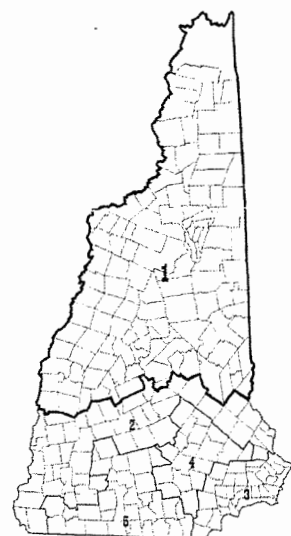
With the support of the NH Health and Human Services Department, I have three District Health Councils which meet about every 4 months with Commissioner Nick Toumpas and his staff for about 2 hours. We receive updates and respond to local health concerns, consumers, providers and elected officials - local, county and state. These 2 hour sessions are open and frank discussions about the health of all NH citizens. The notification is all by email. Please send me your email to add to the list if you are interested at [ray.burton@myfairpoint.net](mailto:ray.burton@myfairpoint.net)

2013-2014 is the year of the 10 year NH Transportation Plan. The Five Member Council will work closely with the local Regional Planning Commissions; hold required hearings on the recommendations for the next ten years for all modes of transportation- highways, rail, air and public transportation. We then submit our recommendations to the Governor by December 15, 2013. The Governor reviews and submits her recommendations of the plan to the NH House and Senate by February 15, 2014 which will become a legislative bill concluding with a new 10 year transportation plan by July 1, 2014. Keep in touch with my office or the NH Dept. of Transportation Planning Office at 271-1484 on this. There will be some interesting and in depth discussions and votes.

Please contact my office anytime I can be of assistance. I enjoy participating and speaking at local events and consider it an honor to serve you.

Sincerely,

  
Ray Burton, Executive Councilor



## **Towns in Council District #1**

### **BELKNAP COUNTY:**

Alton, Center Harbor, Gifford, Laconia, Meredith, New Hampton, Sanbornton, Tilton

### **CARROLL COUNTY:**

Albany, Bartlett, Brookfield, Chatham, Conway, Eaton, Effingham, Freedom, Hart's Loc., Jackson, Madison, Moultonborough, Ossipee, Sandwich, Tamworth, Tiltonboro, Wakefield, Wolfeboro

### **COOS COUNTY:**

Carroll, Clarksville, Colebrook, Columbia, Dalton, Dixville, Dummer, Errol, Gorham, Jefferson, Lancaster, Milan, Millsfield, Northumberland, Pittsburg, Randolph, Shelburne, Stark, Stewartstown, Stratford, Whitefield

### **GRAFTON COUNTY:**

Alexandria, Ashland, Bath, Benton, Bethlehem, Bridgewater, Bristol, Campton, Canaan, Dorchester, Easton, Ellsworth, Enfield, Franconia, Grafton, Groton, Hanover, Haverhill, Hebron, Holderness, Landaff, Lebanon, Lincoln, Lisbon, Littleton, Lyman, Lyme, Monroe, Orange, Orford, Piermont, Plymouth, Rumney, Sugar Hill, Thornton, Warren, Waterville Valley, Wentworth, Woodstock

### **MERRIMACK COUNTY:**

Andover, Danbury, Hill, New London, Wilmot

### **STRAFFORD COUNTY:**

Middleton, Milton, New Durham

### **SULLIVAN COUNTY:**

Claremont, Cornish, Croydon, Grantham, Newport, Plainfield, Springfield, Sunapee



Town of Newport Town Report  
Newport, New Hampshire  
March 1, 2013

Chairman, *Richard Wentzell*

Vice Chair, *Joseph Branch*

I have been serving on the Conservation Commission for 12 years. The Conservation Committee is presently made up of seven members who are as follows, I, Richard Wentzell, Lance Avery, Joe Branch, PJ Lovely, Christopher Miller, Edmund Smith and our newest member Victor Branch. Most are lifelong residents of Newport and as a board we have accumulated more than 40 years of service which is all donated time.

Wikipedia defines conservation as the following: to protect animals, fungi, plant and wildlife habitats. Newport Conservation also considers the following: the quality of life for our people and community, public health and safety, economic impacts and the concerns of our citizens while performing our due diligence, we seek answers from qualified professionals when needed, and strive to work hand and hand with NH Department of Environmental Services to insure the protection of our town and it's citizens within the state and federal laws.

Newport Conservation meets at 6:00pm the first Tuesday of each month at the Parlin Airfield, we welcome you to come but I would like to warn you that we still start all our meetings with the pledge of allegiance.

Richard Wentzell  
Chairman

**Newport Conservation Commission**  
**15 Sunapee Street**  
**Newport, New Hampshire 03773**



**Liaison #1**

**Kaara K. Gonyo**

**Liaison #2**

**Wayne Conroy, Fire Chief**

**Street Naming and Numbering**

At the May 2001 Town Meeting, Article 9 was adopted which is the ordinance the Town of Newport uses to implement the E 9-1-1 numbering procedures. In this ordinance it states in Section 2 that the Policy Purpose is that “all buildings shall be numbered in accordance with the state-wide

Emergency 9-1-1 system.” These numbers should be at least 3 inches in height and displayed in a visible location from the road on the property. This will assist emergency personnel in locating a property in a timely manner in the event of emergency or crisis. Delays in response time to an emergency in some cases could mean the difference between life and death or the total loss of property.

**Updating and Maintaining the Records**

We are often contacted by the State of NH Bureau of Emergency Services and Communications to correct discrepancies in their records when an emergency call has been received and the caller is using a different address than what we have in the database. In some cases when I am unable to contact the property owner by telephone, a visit to the property is made by Wayne to verify the location address and speak with the owner about what their correct location address is. We are also contacted by FairPoint who maintains 9-1-1 records for their customers to clarify an address if they can’t find it in the database at the E 9-1-1 Bureau. During the past two years the E 9-1-1 Bureau has upgraded their system and created a computer program for updates so that we no longer use paper to make corrections or update addresses. At some point in the future they intend to hold formal training classes for this program, but in the meantime we have received training from our E 9-1-1 representative.

**In an effort to maintain good records and provide prompt and efficient emergency services, we ask that you assist us by posting your correct E 9-1-1 location address in a visible location from the road. This may be as easy as posting your number on your mailbox, a tree by the road next to your driveway or if your house is close to the road, post the number next to or on the door. If you are unsure of the E 9-1-1 address assigned to your property, feel free to contact me in the assessing office at 863-6407 and I’ll be glad to provide it to you.**

Respectfully Submitted,  
Kaara K. Gonyo

**2012 Newport Fire and EMS  
Chief Wayne Conroy**

**Fire Division**

**Deputy Chief/EMT Chris Marcotte (Call)\***

**Captain/EMT David McCrillis (Call)\***

**Lt./EMT-P Chris Amos (Career)\***

**Lt./EMT-I Corey Conroy (Career)\***

**SO Steven Haselton (Call)**

**FF/EMT-I William "BJ" Hardy Jr.(Career)\*FF/EMT-I Christopher Smith (Call)\***

**FF James Hoadley (Call)**

**FF Christopher Conroy (Call)**

**FF Joseph Moulton Jr. (Call)**

**FF Joel Lussier (Call)**

**FF/EMT Ryan Palmer (Call)\***

**FF Matt Maxham (Call)**

**FF/EMT Jake Clarke (Call)\***

**FF Tyler Nelson (Call)**

**FF William Thompson (Call)**

**FF Michael Batista (Call)**

**FF Zack White**

**Lt./EMT Jason Rook (Career)\***

**Lt. Early (Call)**

**FF/EMT-I Don "Joe" Attenhofer (Career)\***

**FF/EMT-I Christopher Smith (Call)\***

**FF/EMT-I Copeland Miller (Call)\***

**FF Joseph Moulton Sr. (Call)**

**FF/EMT Dustin Holmes (Call)\***

**FF Josh Boone (Call)**

**FF Jeffery Frye (Call)**

**FF Bryan Brunt (Call)**

**FF/EMT Brian Earnshaw (Call)\***

**FF Aaron Spooner (Call)**

**FF Eric Benson (Call)**

**FF Sara Godkin**

**\*Cross-Trained Personnel on Both Divisions**

**EMS Division**

**Captain/Paramedic Kenneth Carleton (Career)\***

**Call Personnel**

**EMT-I Keith Gregory**

**Lt./EMT-I Michael Sanderson\***

**EMT-I Coua Early**

**EMT-I John Wilcox**

**EMT-P Julie Amos**

**EMT-P Tim Monahan**

**EMT-B Michelle Upham**

**EMT-I Aaron Putnam\***

**EMT-P Brian Tracey**

**EMT-I Michael Hartwell**

**\* Certified Firefighters**

**EMT-I Gary Nichols**

**EMT-I Susan Gregory**

**EMT-B Ron Parenteau**

**EMT-P Meghan Davis**

**EMT-P Clayton Davis**

**EMT-P Robert Johnson**

**EMT-P Jon Hackett**

**EMT-B Charles Estabrook**

**EMT-B Tony DiPaola\***

**EMT-B Colleen O'Hurley**



**Forestry:**

The Fire personnel issued the burning permits as outlined by the Division of Forest and Lands of the State of New Hampshire Forest and Lands. Chief Wayne Conroy is Warden for the Town of Newport. Deputy Forest Fire Wardens are as follows: Chris Marcotte, David McCrillis, Chris Amos, Corey Conroy, Jason Rook, Don Attenhofer, William Hardy Jr. John Early and Steve Haselton. The following represents the activities of the local permits issued by the Deputy Wardens of Newport. Throughout the year we write a lot of fire permits for seasonal and brush burning fires.

**Emergency Management/ Health Department:**

This past year was very busy for the Health Officer. A lot of calls for overfilled dumpsters which continues to increase every year. Also mold and lead paint have become rising issues. Chief Conroy is also very active in the Sullivan County Public Health Team. Chief Conroy has received a Grant for a new generator for Newport High School, which will begin in spring of 2013. Upon completion of the Generator Project, Newport will have two emergency shelters one at Newport High School and the other at the Newport Senior Center. This year Newport will be hosting a Hazardous Waste and Electronic Collection Day. At this moment and time it will be held on June 15<sup>th</sup>, 2013 at Newport Public Works Garage from 8am-Noon.

**Community Service:**

The Fire Station is also a Deer and Turkey Tagging Station for the Department of Fish and Game during hunting season. Last year's activity for deer tagging in Newport were as follows:

2012 DATE OF KILL FOR DEER REGISTERED AT NEWPORT FIRE-EMS  
(STATION NUMBER 45)

DATE	ARCHERY			YOUTH WEEKEND			MUZZLELOADER			REGULAR FIREARM			GRAND TOTALS		
	MALE	FEMALE	TOTAL	MALE	FEMALE	TOTAL	MALE	FEMALE	TOTAL	MALE	FEMALE	TOTAL	MALE	FEMALE	TOTAL
SEP. 15	1	2	3	0	0	0	0	0	0	0	0	0	1	2	3
SEP. 16	2	4	6	0	0	0	0	0	0	0	0	0	2	4	6
SEP. 17	1	2	3	0	0	0	0	0	0	0	0	0	1	2	3
SEP. 18	1	1	2	0	0	0	0	0	0	0	0	0	1	1	2
SEP. 19	2	0	2	0	0	0	0	0	0	0	0	0	2	0	2
SEP. 20	1	1	2	0	0	0	0	0	0	0	0	0	1	1	2
SEP. 22	1	2	3	0	0	0	0	0	0	0	0	0	1	2	3
SEP. 23	0	2	2	0	0	0	0	0	0	0	0	0	0	2	2
SEP. 25	1	1	2	0	0	0	0	0	0	0	0	0	1	1	2
SEP. 26	0	2	2	0	0	0	0	0	0	0	0	0	0	2	2
SEP. 27	0	3	3	0	0	0	0	0	0	0	0	0	0	3	3
SEP. 28	1	0	1	0	0	0	0	0	0	0	0	0	1	0	1
SEP. 29	0	1	1	0	0	0	0	0	0	0	0	0	0	1	1
OCT. 01	0	1	1	0	0	0	0	0	0	0	0	0	0	1	1
OCT. 02	0	4	4	0	0	0	0	0	0	0	0	0	0	4	4
OCT. 03	2	2	4	0	0	0	0	0	0	0	0	0	2	2	4
OCT. 04	1	1	2	0	0	0	0	0	0	0	0	0	1	1	2
OCT. 05	1	0	1	0	0	0	0	0	0	0	0	0	1	0	1
OCT. 06	0	1	1	0	0	0	0	0	0	0	0	0	0	1	1
OCT. 07	0	1	1	0	0	0	0	0	0	0	0	0	0	1	1
OCT. 08	1	0	1	0	0	0	0	0	0	0	0	0	1	0	1
OCT. 10	0	1	1	0	0	0	0	0	0	0	0	0	0	1	1
OCT. 11	0	1	1	0	0	0	0	0	0	0	0	0	0	1	1
OCT. 12	2	0	2	0	0	0	0	0	0	0	0	0	2	0	2
OCT. 13	1	1	2	0	0	0	0	0	0	0	0	0	1	1	2
OCT. 14	0	1	1	0	0	0	0	0	0	0	0	0	0	1	1
OCT. 18	1	2	3	0	0	0	0	0	0	0	0	0	1	2	3
OCT. 20	1	0	1	0	0	0	0	0	0	0	0	0	1	0	1
OCT. 22	0	1	1	0	0	0	0	0	0	0	0	0	0	1	1
OCT. 26	0	1	1	0	0	0	0	0	0	0	0	0	0	1	1
OCT. 27	0	0	0	1	3	4	0	0	0	0	0	0	1	3	4
OCT. 28	1	1	2	1	4	5	0	0	0	0	0	0	2	5	7
OCT. 30	0	1	1	0	0	0	0	0	0	0	0	0	0	1	1
OCT. 31	0	1	1	0	0	0	0	0	0	0	0	0	0	1	1
NOV. 01	2	0	2	0	0	0	0	0	0	0	0	0	2	0	2
NOV. 02	1	0	1	0	0	0	0	0	0	0	0	0	1	0	1
NOV. 03	0	0	0	0	0	0	5	6	11	0	0	0	5	6	11
NOV. 04	1	0	1	0	0	0	5	6	11	0	0	0	6	6	12
NOV. 05	0	0	0	0	0	0	5	3	8	0	0	0	5	3	8
NOV. 06	0	1	1	0	0	0	1	0	1	0	0	0	1	1	2
NOV. 07	1	0	1	0	0	0	0	0	0	0	0	0	1	0	1
NOV. 08	1	0	1	0	0	0	0	0	0	0	0	0	1	0	1
NOV. 09	0	0	0	0	0	0	4	0	4	0	0	0	4	0	4
NOV. 10	0	0	0	0	0	0	2	0	2	0	0	0	2	0	2
NOV. 11	0	0	0	0	0	0	2	0	2	0	0	0	2	0	2
NOV. 13	0	1	1	0	0	0	0	0	0	0	0	0	0	1	1
NOV. 14	0	0	0	0	0	0	0	0	0	17	7	24	17	7	24
NOV. 15	0	0	0	0	0	0	0	0	0	8	7	15	8	7	15
NOV. 16	0	0	0	0	0	0	0	0	0	5	0	5	5	0	5
NOV. 17	0	0	0	0	0	0	0	0	0	4	0	4	4	0	4
NOV. 18	0	0	0	0	0	0	0	0	0	3	0	3	3	0	3
NOV. 19	0	0	0	0	0	0	0	0	0	4	0	4	4	0	4
NOV. 20	0	0	0	0	0	0	0	0	0	1	0	1	1	0	1
NOV. 21	0	0	0	0	0	0	0	0	0	4	0	4	4	0	4
NOV. 22	0	1	1	0	0	0	0	0	0	6	0	6	6	1	7
NOV. 23	0	0	0	0	0	0	0	0	0	8	0	8	8	0	8
NOV. 24	0	0	0	0	0	0	0	0	0	7	0	7	7	0	7
NOV. 25	0	0	0	0	0	0	0	0	0	1	0	1	1	0	1
NOV. 26	0	0	0	0	0	0	0	0	0	1	0	1	1	0	1
NOV. 28	0	0	0	0	0	0	0	0	0	1	0	1	1	0	1
NOV. 30	0	0	0	0	0	0	0	0	0	1	0	1	1	0	1
DEC. 01	0	0	0	0	0	0	0	0	0	2	0	2	2	0	2
DEC. 02	0	0	0	0	0	0	0	0	0	3	0	3	3	0	3
DEC. 03	0	0	0	0	0	0	0	0	0	3	0	3	3	0	3
DEC. 04	0	0	0	0	0	0	0	0	0	2	0	2	2	0	2
DEC. 05	0	0	0	0	0	0	0	0	0	1	0	1	1	0	1
DEC. 06	0	0	0	0	0	0	0	0	0	1	0	1	1	0	1
DEC. 08	0	0	0	0	0	0	0	0	0	3	0	3	3	0	3
DEC. 09	0	1	1	0	0	0	0	0	0	2	0	2	2	1	3
DEC. 11	0	2	2	0	0	0	0	0	0	0	0	0	0	2	2
DEC. 14	0	2	2	0	0	0	0	0	0	0	0	0	0	2	2
DEC. 15	0	1	1	0	0	0	0	0	0	0	0	0	0	1	1
TOTAL	28	51	79	2	7	9	24	15	39	88	14	102	142	87	229

## **EMS DIVISION:**

2012 has been a very interesting year here at Newport Fire-EMS. The EMS division responded to 1439 calls in 2012. That's up from the 1310 we responded to in 2011. Most of our call volume happens between the hours of 6am and 9pm. There were many times we would have all 3 ambulances out on calls at the same time. Most of these EMT's are responding to these calls after they have already worked a full day at their regular full time jobs. Without the dedication of Newport's emergency personnel this coverage would not be possible.

In today's EMS world the educational demands are higher than they have ever been. For 2012 EMT's were offered 50 hours of continuing education. This year the National Registry of EMT's (NREMT) began rolling out the new Standard of Care curriculum which standardizes all EMT classes for classroom didactic and practical skills knowledge and proficiency. As EMS evolves through evidence based medicine it makes its way through the hospitals and out to the field in the pre-hospital setting. This year with the changes NREMT has made with the 3 skill levels of EMT that there are will bring transition classes for all levels. The hardest hit will be the EMT-I level, which is now becoming Advanced Emergency Medical Technician or AEMT. Along with a few practical skills they will be receiving, they will also be gaining a lot of education in the areas of anatomy and physiology, pathophysiology and critical thinking. This will require an additional 40 hours of education and a computer based test upon completion. The EMS division has 12 EMT's that will be making this transition.

In 2012 we received the Life Pak 15 defibrillators that were approved for in the town budget. We are now able to transmit ECG's to the hospital when the need arises. They have become a very useful tool for us. Thank you to the NSO for their continued support and the purchase of one of these Life Pak 15's.

Newport Fire-EMS continually strives to move our organization forward to keep up with the current trends in medical knowledge and patient care. This will benefit not only the citizens of Newport but the other towns in which we contract with and supply mutual aid coverage for.

A great deal of thanks goes out to all of our EMTs and their families. Without their sacrifice and dedication Newport Fire-EMS wouldn't be what it is today.

Respectfully submitted,

**Captain Kenneth Carleton**  
**EMS Division**

## **WORDS FROM THE CHIEF:**

The Newport Fire Department is unique to the community in that it is a combination of full-time career firefighters and on-call firefighters that work together to answer the emergency calls for Newport and surrounding communities. This year we responded to 592 calls for service.

The career personnel work a 24-hour shift with a 4-day rotation. Their shift includes responding to Emergency Medical Service calls from 6am-6pm and manning the fire station as a driver/operator for fire calls from 6pm-6am. Career personnel are also responsible for day-to-day maintenance and general upkeep of the fire station as well as the fire apparatus and ambulances.

We have 35 members most of which are divided into 4 companies which make-up the fire department call company. These dedicated individuals respond with the career personnel to all emergency calls. Newport fire is also an active member of Kearsarge Mutual Aid and Cold River Area Fire Chiefs Association

As the Chief of the department, I wish to extend my sincere appreciation to the members and their families of both divisions of the Fire-EMS for their loyalty and dedication to serve. I am pleased that the Newport Firefighters Association and the Newport Ambulance Attendants Association continue to serve the community and our citizens.

The fire division had over 750 hours of training which includes Fire and Rescue Training. 3 members of our department attended Grant Funded Technician Level Courses which was 24 Hours of Training for Confined Space Rescue Technician, whom Corey Conroy and Dustin Holmes attended. 80 Hours of Training for Hazardous Materials Technician, whom William Hardy Jr. attended. Also 32 Hours of Training for Trench Rescue Technician, whom Corey Conroy, William Hardy Jr., and Dustin Holmes attended.

A special note of thanks goes to those individuals and organizations that have helped us behind the scenes. Without the support that the Newport Service Organization and others that have provided for us, we would not have been able to assist the department with resources for our equipment and personnel.

We also want to thank you, our customers and taxpayers for allowing us to serve you day in and day out. Thanks to all the support from the Department Heads and all Town personnel for their cooperation as this is what makes Newport a great place to work and a great place to live.

Respectfully submitted,  
**Wayne R. Conroy**  
**Chief of Department**

# Newport Fire & EMS

Newport, NH

This report was generated on 2/27/2013 9:26:32 AM



## Incident Type per Municipality for Date Range

Start Date: 01/01/2012 | End Date: 12/31/2012

INCIDENT TYPE	# INCIDENTS
<b>Municipality: CLAREMONT</b>	
111 - Building fire	4
571 - Cover assignment, standby, moveup	3
<b># Incidents for Claremont:</b>	
<b>7</b>	

<b>Municipality: CROYDON</b>	
311 - Medical assist, assist EMS crew	6
322 - Motor vehicle accident with injuries	2
352 - Extrication of victim(s) from vehicle	2
<b># Incidents for Croydon:</b>	
<b>10</b>	

<b>Municipality: GOSHEN</b>	
324 - Motor vehicle accident with no injuries.	1
<b># Incidents for Goshen:</b>	
<b>1</b>	

<b>Municipality: NEW LONDON</b>	
571 - Cover assignment, standby, moveup	1
<b># Incidents for New London:</b>	
<b>1</b>	

<b>Municipality: NEWBURY</b>	
111 - Building fire	1
571 - Cover assignment, standby, moveup	1
<b># Incidents for Newbury:</b>	
<b>2</b>	

<b>Municipality: NEWPORT</b>	
100 - Fire, other	8
111 - Building fire	3
113 - Cooking fire, confined to container	1
114 - Chimney or flue fire, confined to chimney or flue	11
118 - Trash or rubbish fire, contained	1
121 - Fire in mobile home used as fixed residence	1
140 - Natural vegetation fire, other	2

MUNICIPALITY data comes from the Basic Info 3 screen of an incident. Only REVIEWED incidents included.

INCIDENT TYPE	# INCIDENTS
142 - Brush or brush-and-grass mixture fire	2
143 - Grass fire	2
210 - Overpressure rupture from steam, other	1
311 - Medical assist, assist EMS crew	214
321 - EMS call, excluding vehicle accident with injury	1
322 - Motor vehicle accident with injuries	24
323 - Motor vehicle/pedestrian accident (MV Ped)	6
324 - Motor vehicle accident with no injuries.	45
350 - Extrication, rescue, other	1
361 - Swimming/recreational water areas rescue	1
400 - Hazardous condition, other	5
411 - Gasoline or other flammable liquid spill	3
412 - Gas leak (natural gas or LPG)	3
413 - Oil or other combustible liquid spill	2
424 - Carbon monoxide incident	4
440 - Electrical wiring/equipment problem, other	3
441 - Heat from short circuit (wiring), defective/worn	1
444 - Power line down	16
445 - Arcing, shorted electrical equipment	3
500 - Service Call, other	12
510 - Person in distress, other	3
511 - Lock-out	9
520 - Water problem, other	3
522 - Water or steam leak	3
531 - Smoke or odor removal	7
550 - Public service assistance, other	2
551 - Assist police or other governmental agency	7
553 - Public service	9
561 - Unauthorized burning	18
571 - Cover assignment, standby, moveup	4
600 - Good intent call, other	7
611 - Dispatched & cancelled en route	3
622 - No incident found on arrival at dispatch address	5
631 - Authorized controlled burning	4
641 - Vicinity alarm (incident in other location)	1
650 - Steam, other gas mistaken for smoke, other	1
651 - Smoke scare, odor of smoke	9
652 - Steam, vapor, fog or dust thought to be smoke	2

MUNICIPALITY data comes from the Basic Info 3 screen of an incident. Only REVIEWED incidents included.



INCIDENT TYPE	# INCIDENTS
700 - False alarm or false call, other	6
730 - System malfunction, other	16
731 - Sprinkler activation due to malfunction	8
733 - Smoke detector activation due to malfunction	13
734 - Heat detector activation due to malfunction	1
736 - CO detector activation due to malfunction	4
740 - Unintentional transmission of alarm, other	8
741 - Sprinkler activation, no fire - unintentional	1
743 - Smoke detector activation, no fire - unintentional	18
744 - Detector activation, no fire - unintentional	4
745 - Alarm system activation, no fire - unintentional	1
746 - Carbon monoxide detector activation, no CO	2
800 - Severe weather or natural disaster, other	10
812 - Flood assessment	1
900 - Special type of incident, other	1

**# Incidents for Newport: 567**

Municipality: SUNAPEE	
311 - Medical assist, assist EMS crew	1
611 - Dispatched & cancelled en route	1

**# Incidents for Sunapee: 2**

Municipality: UNITY	
111 - Building fire	1
571 - Cover assignment, standby, moveup	1

**# Incidents for Unity: 2**

MUNICIPALITY data comes from the Basic Info 3 screen of an incident. Only REVIEWED incidents included.

# Newport Fire & EMS

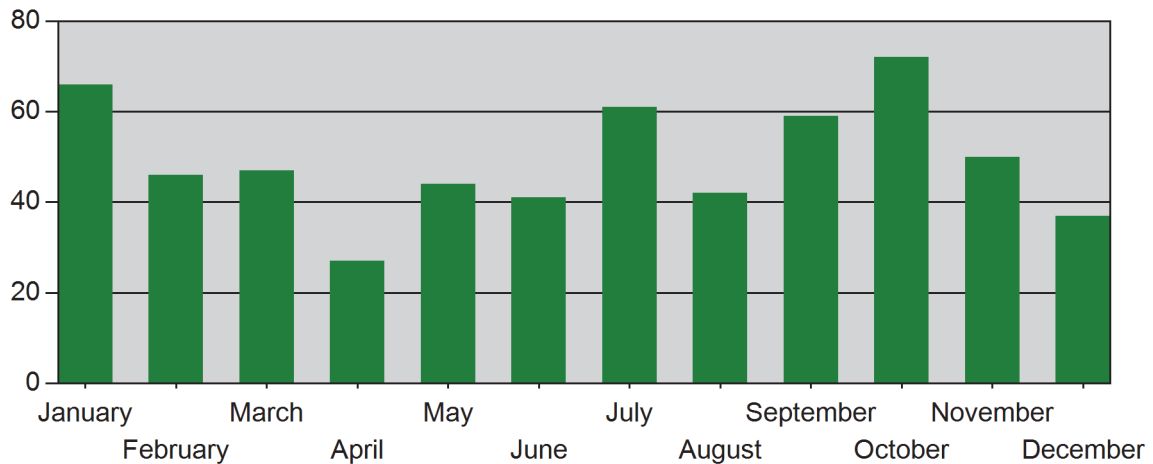
Newport, NH

This report was generated on 2/27/2013 9:34:06 AM



## Incidents by Month for Month Range

StartMonth: 1 | EndMonth: 12 | Year: 2012



MONTH	INCIDENTS
January	66
February	46
March	47
April	27
May	44
June	41
July	61
August	42
September	59
October	72
November	50
December	37

Only REVIEWED incidents included



**EMERGENCY  
REPORTING**

emergencyreporting.com

Doc Id: 10

Page # 1

## **JOINT LOSS MANAGEMENT COMMITTEE (Safety Committee)**

The Joint Loss Management Committee (JLMC) is committed to ensure the health and safety of Town Employees in the workplace. The JLMC has been through some changes with members, but rest assured we are still going in the same directions of promoting the health and safety of our fellow co-workers.

The Recreation Department hosted the flu shots that were sponsored by the JLMC. I would like to thank the Recreation Department for their many years of hosting this event. Next year the Fire Department will be hosting the flu shots and they will be given by the Ct. Valley Visiting Nurses. In August, the JLMC inspected the town buildings. This is done yearly to ensure a safe working environment for our personnel. Thank you to all the Departments and Supervisors for your help and continued cooperation.

A big thank you to Wayne Conroy and Ken Dennis for organizing and cooking for the wonderful cook out that was sponsored by JLMC.

It is our focus to help educate the employees on health and safety practices, which can be beneficial to them and their families for a better tomorrow. We are fortunate in receiving some of our continued training from the Primex Conferences which are held in the Spring and the Fall. These conferences are very informative and offer us great ideas to bring back to the JLMC. We seek to make the Town of Newport a safe and healthy place to live and work.

I would like to give a special thanks to all the committee members for their active role and involvement in making the JLMC a success.

**Tammy Flewelling,  
Chairman**



## 2012 Annual Report

[libraryartscenter.org](http://libraryartscenter.org)

### Staff

Kate Niboli, Executive Director– full time  
Fran Huot, Program Coordinator–part time

### Studio Instructors

27

### Board of Trustees

Paul Baird  
Debbie Campbell  
Sue Hagerman  
Paula Johnson  
Tom Kelley  
Caitlin Mauser Rowe  
Nick Scalera  
Mary Schissel  
Patti Warren


Between gallery exhibits, studio classes, performances and special events, 2012 was a year full of activity, community and creativity at the Library Arts Center. Each year it seems we add more to the Arts Center schedule in way of exhibits, studio art classes for children and adults, performances on our gallery stage, side lawn and town gazebo, as well as special community events. It is hard not to – the more inspired and engaged our community members become in our programming, the more inspired we are to create more creative and cultural opportunities for our community. As our programming continues to develop, our annual budget stays the same: small! Through careful budgeting and planning, a growing number of involved community volunteers, and continued support from community members, local businesses, organizations and fundraisers, we have been able to continue developing our community programming on the same small budget throughout these hard economic times. A large and crucial piece of our annual budget comes from \$7,500 given annually to the Library Arts Center by the town. Please know how appreciated and important this annual gift is to our continued, vibrant community programming. Thank you for this support!

### Exhibits

The Library Arts Center's gallery was filled with art all year long. Throughout the year there were nine exhibits on display- each one, an average of six weeks long. Our exhibit season started in February with *the 2012 Selections Exhibit*, featuring the work of six artists from the region chosen to be in the show from the *Juried Regional*. During this exhibit was the ever popular *Winter Carnival Photo Contest* which boasted over 75 entries. March and April brought an outstanding display of the artwork of Newport's Youth in the biennial *Newport Elementary School Art Show*. The annual *Juried Regional art exhibit* held in May allowed us to display the works of over 60 artists from the region!

This exhibit attracts artists from the greater New Hampshire/ Vermont region who enter work to be on display alongside artists from right here in Newport. Summer brought several special exhibits to the gallery. *Art from Newport's Past* featured artwork by three of Newport's most revered artists of years gone by: Ken Andler, Sid Bickford and Andre Cheronnet Champollion. This exhibit, which displayed artwork from a number of private, local collections, as well as the collection of the Newport Historical Society, was a source of local pride. Viewers got a chance to see Newport through the eyes of artists at different points in the town's history. During the summer we also had an exhibit called *The Written Word* which featured artwork about or including books, words and writing and tied in nicely being a gallery associated with a library! Many artists, from Newport, as well as the greater region, participated in this exhibit. During this exhibit we had a separate yet related exhibit in the West Gallery by artist Alan Shulman titled *Portraits of Zenkov*. Fall brought an impressive Juried group exhibit by the New Hampshire Women's Caucus for Art to the gallery. This exhibit, titled *Add Women and Stir* brought artists and gallery visitors from all over the state to Newport. We closed out the exhibit season with our annual *Gallery of Gifts*. This exhibit which hosts over 70 local crafters and 20 artists offers artists a venue to sell their work during the holiday season and creates an opportunity for people to shop homemade and locally, supporting the local artisans and local economy.

Each one of these art exhibits was well attended by Newport residents as well residents of surrounding communities and the greater region. The gallery is frequented by school groups, families, children after school, community members, visitors from across New Hampshire and Vermont who have heard about our exhibits as well as many artists. It is always exciting to see who will walk through the door next to enjoy the gallery. Exhibits are always free and open to the public. Gallery hours are Tuesday through Friday, 11am – 4pm, Saturdays 10am – 2pm. The opening of each exhibit is marked by an evening Opening Reception. Openings are fun and inspiring free community events. Hundreds of community members of all ages and backgrounds attend these inclusive and inviting openings.



## **Performances**

The Library Arts Center brought several outstanding and diverse performances to the community in 2012. Our performance schedule began in February when the Unity Drummers with Nick Scalera on Jazz Sax performed on the gallery stage during Winter Carnival. The Bill Rosen Quartet filled the gallery with Jazz music for the first annual Jazz on a Winter's Eve event. This band joined us a few more times during the year, again in spring for the Sunshine Town Social and once more in summer for our Starry Night event. As is the Arts Center tradition, each Thursday in July there was a free performance for children and their families on the side lawn of the library and arts center. 2012 brought a family concert with Kathy Lowe, The Wizard of Oz performed by the Hampstead Stage Company, Lindsay and Her Puppet Pals as well as a fantastic magic show by Peter Boie. So many musicians take part in Arts Center programming throughout the year. Just about every special event held at or by the Arts Center features live music by local musicians. Musicians performed on the Town Common throughout the entire day for the Apple Pie Crafts Fair including The Unity Drummers, Second Wind, Nick Scalera, and Jane and Neil Orzechowski. Our gallery

piano is played at each of our opening receptions by Nick Scalera, Mirion Raymond and Erna McCormick.



## Studio

The Arts Center studio program has been steadily growing over the past few years. The program offers studio classes and workshops for both children and adults. 2012 brought 250 children, 3 youth studio interns, and 150 adults to the studio. The Arts Center was able to provide 20% of the children in the studio program with a full or partial scholarship due to generous donations made to the scholarship fund by community members! The Arts Center prides itself on offering enriching and engaging studio classes at very reasonable rates.

There were 37 children's studio classes offered in 2012. These classes range from after school and home school weekly sessions, weekend workshops and summertime sessions. Classes taught in 2012 included: ceramics, painting, printmaking, comics, fairy house building and basket weaving to name a few. During the summer months we also offer Music with Friends, a music class for 0 – 4 year olds and their caregivers.

There were 20 studio classes offered for adults in 2012, including a weekly drop-in openstudio group and a monthly figure painting class which met all year long. In addition to the typical painting and drawing type classes we offer, this year we developed a whole series of craft-based classes for adults. Adding these additional classes have brought many community members into the studio for the first time. These new classes including basket weaving, book binding, fabric printing and paper making (to name a few) have been wonderfully popular and we will continue to add more of these classes to the schedule.



## Special Events

Besides offering gallery exhibits, performances and studio classes, the Library Arts Center hosts a wide range of special arts events for the community. The Apple Pie Crafts fair brought over 2,000 visitors to downtown Newport where the Arts Center had over 100 crafters set up on the common. The Sunshine Town Social, an annual event organized by the Arts Center and the Newport Opera



House, involved over 150 local businesses and artists in this benefit auction. Over 100 people donated artwork they no longer wanted in their homes for the Arts Center's second annual art yard sale which helped recycle art and get art no longer being appreciated back up in new homes. In addition to these annual events, we added several new events including the Starry Night and Jazz on a Winter's Eve.



We also added two new major events to our calendar with the Peeps Contest and the Color Splash 5K, both of which we're sure will become annual Arts Center favorites! For the Peeps Diorama Challenge, we invited community members to create dioramas (think elementary school science project) out of Peeps Easter candy. When we announced the light-hearted competition we hoped two things: first, that people would not think we were crazy and second, that at least 20 people would participate. We were wonderfully overwhelmed by the response! The gallery was completely filled with Peeps dioramas by artists, families, children, school groups and businesses etc. There was a Peeps party to announce the winners which was attended by hundreds. State-wide press followed the event, including a spot on WMUR, which was picked up and used by national news organizations!



This community excitement was matched at our first annual Color Splash 5K. With lots of guidance and volunteer help from community members who regularly organize 5Ks, the Arts Center hosted its first community event to mix art with sport! Well over a hundred community members came to our first ever 5K walk and run for the Arts! Participants who chose to were doused with colorful (nontoxic, water based) paint at the start of the course. Then, along the course through town, participants got to splash paint and run paint brushes along giant canvases as they ran or walked by, creating great community art pieces.



What a year it has been! We are so inspired here at the Arts Center to continue developing fun, engaging and artistic opportunities for Newport and the greater region. As a resident of Newport, this is *your* Library Arts Center. It is a rare thing for a town of Newport's size to have such a community resource for the arts. Our Library Arts Center, which opened its doors in 1967, has been able to inspire and enrich the community through the tremendous support it has received from individuals, sponsors, fundraisers, endowments and grants as well as \$7,500.00 given annually to the Library Arts Center in the town budget. 2013 will bring a full and vibrant schedule of exhibits, performances and studio classes to Newport. Please take advantage of all the offerings this facility provides for our community.

Respectfully Submitted,  
Kate Niboli,  
Library Arts Center Executive Director

Jeffrey Nintzel  
Executive Director



Newport Community Television, Inc.  
243 North Main Street  
Newport, NH 03773  
603-863-8837

I am pleased to present this annual report to the members of NCTV and to the community at large. FY 2012 was a year of growth and improvement for Newport's access organization. We presented 330 individual programs on Channels 8 and 10, including meetings of the Town government, school-based programs, concerts, meetings of town organizations, and church services. I am grateful for the local producers who create programming for the community channel, and thank them for their production efforts. A list of all the programs can be found at the end of this report.

NCTV continues to provide equipment, facilities, and production assistance for community productions. We also continue to provide cable time to independent producers who provided programming from local organizations such as the Newport Historical Society, Saint Patrick's Church, My Father's House Ministries, the Newport Revitalization Committee, and NHExecutiveCouncil.com. We welcomed new producers this year, including Liz Hennig of Communities United and Virginia Irwin, whose "Newport Matters" addresses general Newport-related topics.

Our careful management of the funds that Newport provides through the franchise fee on cable subscribers has resulted in excellent financial results. Assets as of June 30, 2011 total \$157,154, including \$123,635 divided between operating accounts and a capital reserve set aside for major equipment purchases.

As the technology of television and video production continues to evolve, NCTV strives to keep up with upgrades that make sense for an organization of our size and resources. We added remote controlled cameras in the Lou Thompson Room studio space which are also available for use in the field. As Comcast transitions to an all-digital system, the technical quality of Newport's channels will be very important. We had new wood-panelled studio backdrops constructed by students in the building trades program at SRVRTC to replace the black and blue fabric flats that had been in use since 1995.

As one of the few towns of its size in New Hampshire to have taken advantage of the opportunity to make Public Access available to its residents, Newport has provided its citizens with a unique opportunity to make use of the most accessible communication tool to be had today. We are grateful for the support of the community, and I invite anyone and everyone to join NCTV and share your message, whatever it may be, on channel 10.

See you on TV,

A handwritten signature in black ink, appearing to read "Nintzel", written in a cursive, flowing style.

December 1, 2012

**Channel 8: Newport Downtown**  
**Channel 10: Newport's Public Access Channel**

Jeffrey Nintzel  
Executive Director



Newport Community Television, Inc.  
243 North Main Street  
Newport, NH 03773  
603-863-8837  
info@newportcommunitytv.org

**Directors and Officers, June 30, 2012**

Cathryn Baird, President  
Holly Bressette  
Peter Franklin, Secretary / Treasurer  
Liz Hennig, Newport School District Representative  
Gary Nichols, Town of Newport Representative  
Rick Watts

**Staff**

Jeffrey Nintzel, Executive Director  
Perry Langill, Studio Manager (NMHS 2010)



## Parlin Field Airport

### 2012 Annual Report

The year 2012 proved to be a banner year for Parlin Field in many respects. Despite a rough economy, historically high aviation fuel prices and a national downturn in general aviation flying, aircraft operations at Parlin Field Airport increased over the prior year. This we attribute to several factors: unparalleled volunteerism, strong community support, and a commitment from airport management to maintain the airport as a self-sustaining community asset.

Building on Parlin Field's history of volunteerism and community outreach we are proud to report several firsts at Parlin Field –an Easter candy drop, an internship, and an airlift to support victims of Hurricane Sandy.

In cooperation with the Newport Chamber of Commerce and the Newport Recreation department, local pilots and bombardiers boarded their aircraft with a single mission at hand – to drop bags of candy to a mass of several hundred local children! The event was a first of its kind and was very well received. The turf runway was put to use as a staging area and served as the perfect spot for the children to hunt for fallen bags of candy as well as over a thousand Easter eggs placed by Newport Recreation staff. We will be looking forward to continuing this event for many years to come!



In the summer of 2012, a local college student was introduced to aviation management and operations as part of a newly formed internship program. The student is majoring in Aviation at Westminster College in Salt Lake City, Utah. While performing his internship at Parlin Field, he learned about small airport management from former airport manager Russ Kelsea and wrote several sections of an airport Operations and Maintenance Handbook for Parlin Field.



In spite of overcast skies and rain later in the day, more than 200 people attended the 12<sup>th</sup> Annual Airport Open House on Saturday, August 11. Local Boy Scout Troop 316 served breakfast to about 130 people between 8:00 and 10:00 am. At 9:30 am, Beverly Rodeschin, representing the Newport Board of Selectmen, read a proclamation related to the historic hangar at Parlin Field. Throughout the morning and early afternoon, pilots from EAA Chapter 740 flew 39 Young Eagles ages 8 to 17

from Parlin Field to the wind turbines on Lempster Mountain, over Lake Sunapee, and back to Parlin Field. The Open House is an opportunity for local people to walk around the airport, ask questions, and learn more about airport.

In late fall 2012 Hurricane Sandy severely impacted the New York and New Jersey area devastating homes, businesses and critical infrastructure and displacing thousands of people. On Nov 7th a call went out to the Newport community and others through the Newport Chamber of Commerce and the Parlin Field Facebook site for donations of winter clothing, diapers, and blankets which were collected at Edmonds Aircraft Service at Parlin Field and delivered by local pilots to those impacted by Hurricane Sandy. The response was tremendous! On Saturday, Nov. 10th, just three days after the word got out, approximately 1,500lbs of disaster relief supplies were collected at Parlin Field. We even received donations delivered via a pickup truck from Russound, a business in Newmarket, NH. Local pilots volunteered their time and aircraft to fly the donated supplies to Republic Airport in Farmingdale, NY and Westchester County Airport in White Plains, NY. All aircraft reported a great experience and a well-coordinated reception when the delivery was made. A job well done and reflective of the outstanding community we are so lucky to be a part!

Parlin Field has become a destination airport for many, such as the couple who flew their aircraft from Fairbanks, Alaska to visit relatives in New England. The couple camped under the wing of their airplane for several days at Parlin Field while enjoying the quaintness of Newport and all that it has to offer such as bicycle and hiking trails, great food and shopping. The couple later wrote the airport to say that of all the airports they visited throughout their journey across the country, Parlin Field was their favorite.



The events and activities mentioned here are reflective of the outstanding volunteers and community spirit at Parlin Field. Moving forward, we envision a stronger partnership with the Newport community and local businesses as we strive to keep our local airport something to be proud of and where all are welcome. We hope to see you out there!

Heath Marsden & Rick Kloeppel

Airport Managers

# NEWPORT POLICE DEPARTMENT

2012 Annual Report

[policechief@newportnh.net](mailto:policechief@newportnh.net)

## **Administration**

James C. Burroughs	Chief of Police
Irene Niemi	Administrative Assistant
Robert E. Ballou	Captain (Ret) Records*

## **Detective Division**

Scott F. Hunt	Detective Lieutenant
Ernest G. Rowe	Detective Sergeant
Cara E. White	School Resource Officer
Matthew J. Hogan	Prosecutor*

## **Patrol Division**

Craig M. Robertson	Lieutenant
Patrick B. Zullo	Sergeant
Charles M. McLeman IV	Corporal
Paul A. Beaudet	Patrol Officer
Richard J. Almeida	Patrol Officer
Shawn C. Seymour	Patrol Officer
Michael J. Nelson	Patrol Officer
Shawn Hallock	Patrol Officer
Gregory P. Belisle	Patrol Officer*
Michael J. Batista	Patrol Officer*
Deborah Porter	Crossing Guard*

## **Communications**

Kristal E. Rowe	Communications Specialist
Christina M. Boutin	Communications Specialist
Dustin Holmes	Communications Specialist
William R. Russell Jr.	Communications Specialist
Copeland C. Miller	Communications Specialist*
Amy Maslan	Communications Specialist*

\*Part-time



As I look back and reflect on 2012, it was a busy year for the staff of the Newport Police Department. As a department we continued to struggle to keep up with the demands placed upon us and we once again found ourselves operating with a very challenging budget and ever increasing workload. In this report, I will provide a snapshot of each of the major divisions within the agency and provide a comparison to the previous years.

Each year it seems that we make adjustments to our staffing, and this year was no exception. Leaving the department to pursue opportunities with the Sullivan County Sheriff's Department was Detective John P. Simonds. He was replaced by Sergeant Ernest "Buddy" Rowe who re-assumed a role he previously held as Detective. With the transfer of Sgt. Rowe to Detectives from the Patrol Division, it left a Patrol Supervisor vacancy. Officer Charles McLeman was subsequently promoted to the rank of Corporal filling the Patrol Supervisor vacancy. This year the department's School Resource Officer was also rotated and Officer Mike Nelson rejoined the patrol force while Officer Cara White assumed the role as the SRO. Additionally it was necessary to make a cut in staffing due to budget limits. The part-time public/School Liaison position held by Eeva Malool was subsequently eliminated. Filling the patrol vacancy and joining the department was Officer Shawn Hallock. Officer Hallock, a 13 year local law enforcement veteran, brought a wide range of skills and experience to our department. Officer Hallock, a Marine Corp veteran, served overseas receiving several distinguished service awards, leaving the USMC at the rank of Corporal. Aside from not filling a position due to budget constraints several years ago, the Newport Police Department remained staffed according to budget limits. The patrol force remained challenged with an ever increasing workload and complexity of cases. We look forward to the days where we can once again be well balanced and staffed appropriately.

As the department continues to deal with an ever growing list of demands, we continue to find solutions to maintain the level of services our community has grown to expect. The largest portion of the department is the Patrol Division. Eight full-time officers, including supervisors, received 15,062 calls for service, a 20% increase or 3018 more calls than in 2011. To give you an idea as to the trend, in 2011 we had a 22% increase in the number of calls for service over 2010. Nationally, the trend has departments getting busier. This is due in part to the changes in society and is directly connected to the national economy. Additionally, there are two other areas that reflect the busy nature of our Patrol Officers, the number of arrests, and the number of motor vehicle stops. In 2012 we had 380 arrests, a 22% increase over 2011, and 2452 motor vehicle stops, a 10% increase over 2011.

Just like the Patrol Division, the Detective Division is also showing steady increases in their activity. Cases involving specialized investigations are becoming increasingly more complex and time consuming. Staying current with social media and technology and their meld with criminal related offenses is never ending. As would be expected during difficult economic times, the numbers of financial crimes, thefts and frauds have increased over previous years.

The Detective Division had 249 cases in 2012, a 5% increase over 2011. The Detective Division continues to have a very dynamic and challenging case load.

Criminal prosecution is another major facet of the Newport Police Department. Police department Prosecutors are responsible for all court proceedings involving Misdemeanor and Violation level offenses and are often challenged in court by trained attorneys. The department prosecutor also reviews all criminal cases that are to be considered for prosecution. As stated previously, the Patrol Division handled over fifteen thousand calls for service. Though many of those calls were service related and were not intended for criminal prosecution, the Prosecutor's office brought before the court and arraigned 558 cases. Of those, only 6 cases were dismissed and 3 were found not guilty at trial. I am proud to report the department's total conviction rate at 99%.

Another large part of the Newport Police Department is the Newport Emergency Communications Center. The Center provides all emergency communications for Newport Police, Fire, EMS and Department of Public Works. In addition to Newport's Emergency Communications, the center also provides police department communications to the Towns of Grantham and Springfield. We also provide EMS Communications for the Towns of Croydon, Goshen, ½ of Sunapee, and to Mt. Sunapee located in Newbury. As was widely publicized in 2012, there was a push to merge all of the Emergency Communications Centers in the county into one centralized dispatch center, which was proposed to be in the City of Claremont. I, along with other agency heads, opposed the merging of emergency communications centers located around the county into one centralized dispatch center. Subsequently the plan to open a central County Dispatch Center was dropped. The activity level of the Newport Emergency Communications Center more than warranted keeping our center open. The following is a snapshot of the centers activity level in 2012. Throughout the year the center received 17,991 telephone calls, dispatched a total of 18,571 calls for service and made a total of 40,575 dispatch log entries. Additionally, the Communications Center received a total of 1237 walk in calls for service. During 2012 the Emergency Communications Center underwent a technology and equipment upgrade that will be sure to efficiently service the greater Newport Community for many years to come.

2011 marked the end of an era as Ford's production of the highly successful Crown Victoria police cruiser ceased. In its place, Ford unveiled the successors to the police interceptor line of fleet vehicles. The 2013 Ford Taurus and the Explorer Interceptors were released in mid-2012; just as Newport was due to replace two of the front line cruisers. By now, many of you have seen the newly designed cruisers which are sporting a new look and graphics. Several key features make these cruisers a great fit for the Town. First, the new engine and all-wheel drive train design provides for nearly a 25% increase in gas mileage, and increased all season performance. The new Taurus and Explorer cruisers have many common parts that include tires, rims, breaks and oil filters. All these changes have had a positive impact and savings on gas and maintenance budget lines.



In 2012 we have continued our long standing commitment to several statewide safety initiatives. One such initiative is “Operation Safe Commute”. Operation Safe Commute is a collaborative effort between many departments in the state to provide additional patrols during commuting hours to reduce accidents and commuter related incidents. In addition we sought and received New Hampshire Highway Safety grant funding to add DWI and Speed Enforcement patrols at no cost to the community. We have also submitted grant requests to aid in and offset the cost associated with the replacement and upgrading of technology related equipment, such as the mobile data computer terminals that were approved at last year’s Town Meeting.

As I conclude my yearly report, I wish to once again thank the Newport Community for making our Town such a special place. I also want to take the time to express my thanks for the men and women of this department who serve this Town with distinction. I am proud to lead such a dedicated and talented group of individuals who routinely pull together to see that our community remains a safe, warm and inviting place to live and work. All that would not be possible if it were not for their families who offer support and make sacrifices, often at a moment’s notice. Thank you. Your support, care, and guidance allow us to perform at our best.

I look forward to continuing my service to the Newport Community.

Respectfully submitted,

James C. Burroughs  
Chief of Police

## **PUBLIC WORKS DEPARTMENT 2012 Annual Report**

e-mail: [pwdirector@newportnh.net](mailto:pwdirector@newportnh.net)

web site: [www.newportnh.net](http://www.newportnh.net)

### **Director of Public Works/Town Engineer Larry A. Wiggins, P.E.**

#### **Public Works Garage**

Judy Schinck, Secretary  
Jeremy Proper, Mechanic  
Joseph Branch, Laborer  
Rocky Cusanelli, Per-Diem Mechanic  
Deborah DeFosse, Per-Diem Secretary

#### **Highway Dept.**

Steven Dube, Supt.

#### **Water & Sewer Dept.**

Robert Naylor, Supt.

#### **Sewage Treatment Plant**

Arnold Greenleaf, Supt.

---

**The following is a brief synopsis of the major infrastructure projects for 2012:**

### **WATER & SEWER**

#### **Wastewater Treatment Plant Upgrade Project:**

The Wastewater Treatment Plant (WWTP) Phosphorus Removal Upgrade Project was issued for bid on January 19, 2012. The Town received five (5) bids from contractors. The contract was awarded to the low bidder Penta Corporation in the amount of \$2,253,000. The Town signed the construction contract with Penta Corporation on March 15, 2012. The contract was issued with a substantial completion date of October 31, 2012 which was the required deadline specified in the EPA's Administrative Order (AO) to the Town of Newport. The Director negotiated a Construction Services contract with AECOM for construction inspection services. The Construction Services contract requires the Director to perform inspection services, thus potentially saving inspection dollars for the Town.

At the September 4, 2012 project meeting, Penta Corporation announced that the delivery of the pre-engineered building would be substantially delayed. As a result, the Director prepared a letter to the EPA requesting a two month extension of the completion time for the Phosphorus Removal Project. The two month extension was an estimate from Penta Cooperation suggesting a final completion date of the end of December 2012.

After the EPA granted the Town's request for a 2-month extension of the completion date, Penta Corporation worked in November and December to attempt to complete the project by the December 31, 2012 Final Completion date. However in late December, Penta Corporation discovered the filters were manufactured incorrectly requiring the backwash pumps and probes to be replaced. The backwash pumps and probes were ordered from Sweden and Penta Corporation worked on determining the polymer and alum dosages using temporary replacement equipment. Due to the filter equipment issue, the final coagulant and polymer dosages would be determined in early January 2013.

**Whole Effluent Toxicity (WET):**

The EPA's AO also requires the Town to address toxicity issues in the WWTP lagoons. The AO requires the Town to study the WET for a year after the Phosphorus Removal Upgrade Project is complete. If, during that one year period, the Town experiences toxicity violations, the Town would be required to submit a detailed plan along with a detailed schedule defining corrective measures and their installation at the end of the one-year period. Since the Phosphorus Removal Upgrade Project was delayed, the Director drafted a letter to the EPA requesting an extension of those completion dates for study of the WET issue.

**Inflow and Infiltration (I&I):**

The third facet of the EPA's AO requires the Town to evaluate extraneous flows in the sewer system and make recommendations to address excessive inflow and infiltration. Water and Sewer Superintendent Robert Naylor prepared an I&I testing program to perform flow testing in the sewer mains to determine inflow and infiltration amounts. Due to the extreme low flows experienced during the year, the Water & Sewer Department could not complete the I&I testing program as proposed. After the department completes the I&I testing and video of the sewer mains, the Public Works Department will prepare a prioritized listing of sewer mains for rehabilitation or replacement.

**Wastewater Treatment Plant Annual Report:**

The Director and WWTP Operator Arnold Greenleaf prepared the Groundwater Release Detection Permit Annual Summary of testing of the monitoring wells at the WWTP which is required by the NHDES Hazardous Waste Remediation Bureau.

**Well Development Program:**

The proposed funding for the initial phase of the Well Development Program was again voted down at the May Town Meeting vote.

**HIGHWAY DEPARTMENT****Oak Street Bridge Project:**

After receiving no response from the NHDOT regarding the status of the Town's Municipal Agreement for the project, the Director sent a letter to Nancy Mayville (NHDOT, Director of Planning and Community Assistance) requesting a status in May. At year's end, the Public Works Department has not received any official notice from the NHDOT.

**Coon Brook Bridge Project:**

The Coon Brook Bridge had two holes in the bridge deck due to corrosion. The Highway Department repaired the two holes with steel plates after the 3" thick concrete deck was repaired. The Director submitted a request to repair the Coon Brook Bridge in the 2013-14 budget.



**Gravel Road Improvement:**

The Director prepared road improvement plans for sections of East Mountain Road and Chandlers Mill Road which have serious annual mud issues. The Highway Dept. completed both sections in the summer.

Due to extraordinary spring weather in March wherein the temperature went from winter weather to approximately 75 – 80 degrees for several weeks duration, the Highway Department was forced to expend many manhours and summer maintenance line item funds to ensure that the roads were in passable condition for the public and emergency services.

**LANDFILLS****Ash Landfill**

In accordance with the Ash Landfill permit, several annual reports were prepared for permit compliance. In January 2012, the Annual Summary Report for 2011 Monitoring Well Testing was submitted to the NHDES in accordance with the Ash Landfill's Groundwater Release Detection Permit. The 2011 Post Closure Report was prepared by the Director and submitted to the NHDES in March documenting the current condition of the Ash Landfill. The Director and Finance Director Paul Brown prepared the annual Financial Assurance Document for the Ash Landfill. It was submitted to the NHDES for review.

The Director requested Nobis Engineering prepare a permit modification for reduced monitoring well testing based on the fact that the landfill has been monitoring water quality for 20 years without any significant compliance issues. Nobis submitted the request and the NHDES granted the reduced monitoring and also granted submitting the Annual Summary Report on a biennial basis.

In review of the maintenance costs required for maintaining the underground storage tanks at the Ash Landfill, the Director requested Nobis Engineering prepare a permit modification allowing the Town to close one underground storage tank and the contingency overflow facility. If permitted by the NHDES, this would allow the Town to avoid significant maintenance costs in the future.

**Breakneck Road Landfill**

Based on the new Groundwater Management Permit from the NHDES, the designated monitoring wells and surface waters were tested in April and November. The annual summary of those test results will be submitted to the NHDES in January 2013.

## **MISCELLANEOUS**

- Due to the inordinate amount of expenditure on vehicle maintenance and repairing muddy roads, the Public Works Department and Highway Department had to closely monitor their budget status and reduce expenditures to all but absolute necessary items. As one of the consequences of this action, the Public Works Garage was without a Per Diem Mechanic from approximately the middle of May to the end of June.
- The Director, Highway Superintendent Steve Dube and Mechanic Jeremy Proper prepared bid packages for the Truck, Chassis, Dump Body and Attachments for the purchase of a Highway Department dump truck. The dump truck is scheduled to be delivered in January 2013.
- The Director assisted the Planning Board with the following proposed site plans/subdivisions:
  - a) Sturm-Ruger Gun Range (Preliminary Submittal)
  - b) Lucas Subdivision
  - c) Country Kitchen Site Plan
  - d) Berean Baptist Church
  - e) Luxury Apartments
  - f) Wilder and Chavez on Bradford Road
  - g) McCarty/Pollari subdivision
  - h) Dunkin' Donuts / 20 Main Street
  - i) Newport Luxury Apartments
- The Director assisted with union negotiations for the contract with Public Works Department bargaining unit personnel.

Larry A. Wiggins, P.E.  
Director of Public Works



## Newport Recreation Department 2012 Annual Report

### **Recreation Director**

PJ Lovely

### **Recreation Supervisor**

Scott Blewitt

### **Administrative Assistant**

Beth Rexford

### **After School Staff**

Paula Fish

Jason Fish

Craig Wheeler

Joe Sczelangowski

### **Ice Hut**

Liz Emerson

Craig Wheeler

### **3rd/4th Grade**

### **Basketball Coordinator**

Becky Merrow

### **Fitness Instructors**

Jason Avery

Hillary Halleck

Tom Radford

Deena Cota

Angela Perry

John Proper

Erin Lovely

### **Day Camp**

Scott Blewitt, Director

Jessica Rexford

Kurt Lively

Kim Rosendahl

Sam Rosendahl

Jade Hodgdon

Tyler Gassett

Casey Murphy

Ricky Hammond

Lauryn Rexford

Hannah Everitt

Lindsey Desmarais

Sharissa Stout

Kacey Gassett

Nicole Jason

### **Cycling Instructors**

Erin Lovely

Steve McKenney

Becky Bates

Mary-Jane Hill

### **Swim Lessons**

Tammy McNamara

Becky Merrow

### **Volunteers**

200+

“If you do what you have always done, you will get what you always gotten”

Mix it up. Live life to the fullest. Strive for success and spend some time out of your comfort zone. We preached these values during our biggest loser program, where we take 40+ folks and try to help them go from the couch to living a healthy satisfying life. Last year, we did just that for the 3<sup>rd</sup> time. The team dropped over 1000 pounds during the 12 week program, while enhancing their quality of life and also trying new things. This is a very rewarding program to participate in and also to be a part of.

While many were sweating it out at the Rec this year, some were keeping the regular programs running. We had over 200 kids participate in the soccer program, 25 flag footballers, 100+

basketball players, over 60 wrestlers and over 100 attended our day camp program. The Newport Rec ran 45 programs and 27 special events in 2012, grossing over 100,000 participation visits. We run these on about a \$250,000 dollar budget, while bringing in \$60,000 in revenue to the Town general fund. Still right around 38 cents on the tax rate to run the department, the best deal in town.

The Newport youth wrestling team crowned 6 state Champions in 2012, and a huge part of the credit goes to the coaching staff have brought the program into Newport. Rick Sharron, Mike Ritondo, Brad Palmer and Chris Bahara had dedicated many hours to the Newport Youth Wrestling program that started in 2008. Newport has one of the top youth teams in the state and has shaken up the wrestling community. We hope the kids can keep it going through high school, as they develop their skills and techniques. Anthony Lacaille, Steve Nix, Ryder Lovely, Tyler Sharron, Anson Ritondo and Zach Bundy were crowned state Champions for the 2012 season.

2012 marked a year of change. We finally put together a Facility and Fields Committee to study the need for future field development and also look at the potential for a new or renovated Recreation facility. For those that have stepped foot in the Newport Rec, you first realize the incredible buzzing of activity that goes on there. At 5:00 am we start the programming, and around 10:00 pm we finally shut the lights out. This goes on, day after day throughout the week, and often times on the weekends. Scheduling programs and practices should be a college class, while each program fights for more time in an inadequate facility without room to change or spectate. It is hoped a plan will come from this committee to address the present needs of the facility, while aiming for a plan that can please the next generation of Newporters.

We have made headway on the track project. With the help of the Newport Rotary Club and the Newport Service Organization and with fundraising from the Newport Rec Department, we have raised \$85,000 dollars to help with the refurbishment of the Newport running track. We will be partnering with the Newport School District to finish out the fundraising and it is hoped to have a new track facility within the next 2 years in Newport.

A big thank you goes to the other departments who have helped us through yet another year of maintenance issues, problems, highlights, events, and opportunity to make the lives better of Newport citizens. Thanks to the Buildings department, Highway, Police, Fire and Ambulance, you have all played big roles in our programs and events this past year. The volunteer base that serves as rec employees should always be recognized. We have had over 200 volunteers this past year that helped coach, promote and assist us in many of the programs we offer. A big thank you goes out them for donating their time, passion, and expertise. Thanks to my staff for providing a stable platform for our youth and adults to excel, exercise and enlighten their lives in so many ways.....We are looking forward to a great 2013.

**PJ Lovely,**  
**Recreation Director**

**Richards Free Library**  
**58 N. Main Street**  
**Newport, NH 03773**  
**603-863-3430**  
[rfl@newport.lib.nh.us](mailto:rfl@newport.lib.nh.us)

2012 Annual Report of the Richards Free Library

"Libraries are what is best about us as a society: open, exciting, rich, informative, free, inclusive, engaging." This quote by journalist Susan Orlean speaks volumes about the Richards Free Library.

*The library is open.* The library is open to the public 45 hours a week and is virtually open through the website every day all day. Our online databases logged 10,703 sessions...a 718% increase. The library's collection is open to many different viewpoints.

*The library is exciting.* We hold an annual award that attracts the very best writers in America. The 55th annual Sarah Josepha Hale Award was presented to Jill Lepore in November. (The 2013 Hale Award will go to Pulitzer Prize winning novelist Richard Russo on October 5, 2013.)

*The library is rich...*in architecture and history. The building attracts visitors to our town. Our collection is rich in popular materials and history. This year the library launched *Newport Nuggets* on the library web site featuring items from the library's scrapbooks. A team from *Google* spent a day mapping the library for inclusion in *Google's* Indoor Map Project so in the future people can use their android phones to find their way in the library.

*The library is informative.* The library staff answers all types of questions and our website, a wealth of information, logged 22,419 visits. Library patrons can now learn languages via the library's website using *Mango Languages* or read magazines online using *Online Newsstand*.

*The library is inclusive.* 5,698 people hold current library cards. On any given day, visitors find computer users, parents, toddlers, school children, retirees, and professionals using the library. Last year, 51,517 items were checked out of the library including 1,773 downloadable audio and electronic books through the New Hampshire Downloadable Books Consortium.

*The library is engaging.* Our meeting rooms were used for 619 meetings, a 114% increase over the year before. Over 8,000 people used the library computers to search for information, check their e-mail, play a game or apply for a job. 7,239 people attended 455 programs in 2012. Our children's librarian hosted 6,223 children and teens at 394 programs!

The library could not be any of things without a dedicated staff, trustees and group of volunteers. Each year the library presents the Pamela Gay Award for Volunteerism at the Annual Volunteer Tea. The 2012 recipient was Ina Rozokat who lends her creativity and enthusiasm to many of our children's programs. In addition to Ina, the staff and trustees would like to thank the volunteers that we see week after week: Mary Lou Howard, Marty Lovely, Mary Lou McGuire, Jinny Parker, Nancy Parsinnen, June Pera, Ellen Pysz, and Rachel Turcotte.

**Library Trustees**

Nancy Black (Treasurer)  
Jerry Hagebusch  
Nancy Huot (Vice Chair)  
Peter Irwin (Chair)  
Brad Palmer  
Laura Paquin  
Charen Urban  
Rick Watts  
Nancy Wilmot

**Library Staff**

Andrea Thorpe (Library Director)  
Victoria Carl (Assistant Librarian)  
Janice Brehio (Children's Librarian)  
Joseph P. Fanning (Library Assistant)  
Paula Johnson (Library Assistant)  
Mary Lou McGuire (Library Assistant)  
Karen Monahan (Library Assistant)  
Emily Almquist (Page)  
Aaron-Joseph Carroll (Page)

# 2012 Annual Report

## Town Office Of Planning And Zoning

---




**Julie M. Magnuson, Planning & Zoning Administrator**

web site: [www.newportnh.net](http://www.newportnh.net)  
e-mail address: [topaz@newportnh.net](mailto:topaz@newportnh.net)

603.863.6278

I am pleased to provide this annual report to the taxpayers and citizens of Newport. I am pleasantly surprised to report that almost all of the numbers in the Department of Planning and Zoning increased this year. The number of permits issued were exactly the same as last year (298), however the estimated construction costs jumped from \$2M last year to over \$6M in 2012. Plan review, inspections and issuing permits are just a part of what occurs in TOPAZ. Zoning enforcement is a key function of this department. Inspection reports, documentation, correspondence, court appearances and preparation for litigation can really occupy an enormous amount of time. It stands to reason that without enforcement, the purpose for a Zoning Ordinance would be moot. It also stands to reason that voters here in Newport are intent on protecting their property values and rights to enjoy their property in a way that they have decided upon through the voting process.

I have stated in past reports that I believe that Newport is a warm, welcoming and most certainly *business-friendly* town. I will add to that and say that I believe all of the boards that I work with go far beyond the norm to assist folks with the process of helping their ideas become a reality. We do the very best that we can to help translate the multitude of rules and procedures into a streamlined process that is both expeditious and well-defined in an effort to assist folks with personal and commercial projects. It is not always easy, and not all projects and developments come to fruition, however the efforts should be recognized. Activities among the Planning Board, Zoning Board of Adjustment and Heritage Commission have increased dramatically this year.



One of the primary outcomes from the Planning Office this year was the completion of the updated Master Plan. The Master Plan is a framework for the future growth and development of the community. The Master Plan outlines the desired future of growth and land use in the community. Periodic updates to the Master Plan are opportunities for the Planning Board to evaluate current community needs and

desires pertaining to changes in land use and related topics. State law (RSA 674:3) recommends updates to the Master Plan every 5 to 10 years. Under New Hampshire law, RSA 674:2 - 4, the preparation and adoption of the Master Plan is under the purview of the Planning Board. Town Staff and the Upper Valley Lake Sunapee Regional Planning Commission (UVLSRPC) reviewed each chapter with the Planning Board during regularly-scheduled public hearings. Following this review the UVLSRPC incorporated the requested revisions. The Planning Board conducted a public hearing final draft of the Master Plan Update on April 10, 2012 and adopted the document at the end of the public hearing.

The mission statement from the latest revision of the Master Plan is as follows:

*The Town of Newport seeks to maintain and develop its cultural and economic vitality. Newport should build upon its success in, and commitment to, community events and activities to promote involvement with, and participation by, Newport and regional residents and guests. Community members, town government, and schools shall strive to make Newport a supportive place for its young and old to thrive and become engaged in Newport's future. Newport's landscape consists of important natural, cultural, and historic features and should strive to employ sustainable development practices to: preserve, improve, and promote historic structures; maintain the character of existing rural lands, open spaces, and natural areas; encourage compatible infill and mixed-use development in the downtown and village centers; promote existing businesses; and guide new commercial and industrial development as beneficial pieces of the landscape. Newport's vision seeks a positive, complimentary relationship between celebrating its past and fostering opportunities for a vibrant future in the region.*

This mission statement is the result of a series of community input opportunities from a community attitude survey, a community vision forum, and a number of public Planning Board hearings. Thank you to those who participated in this process.

## **I. BUILDING INSPECTIONS**

- A. Once again we issued 298 permits in 2012.
- B. Here's a breakdown of the last six years:  
The Office of Planning & Zoning received fees of approximately \$7,414 for permits issued during 2012. Last year fees totaled \$5,891.

<b>Year</b>	<b>Estimated Construction Costs</b>	<b>Permits Issued</b>
2007	\$20,308,830	425
2008	\$7,046,117	313
2009	\$5,967,861	375
2010	\$5,957,214	370
2011	\$1,899,776	298
2012	\$6,232,668	298

We issued one hundred thirty-eight general building permits; 64 electrical permits; 20 plumbing permits; 8 certificates of occupancy; 2 temporary certificate of occupancy; 12 mechanical permits; 14 demo permits; 23 sign permits; and 4 Certificates of Approval for activities in the Historic Districts.




New Homes	
2008	13
2009	13
2010	12
2011	03
2012	04

There were permits issued for 4 new homes in 2012. Of the new homes, 1 was a mobile home; 1 was stick built and 2 were modular homes. Here is a chart showing the number of new homes built over the last five years:

C. Website: If you have any questions regarding building permits, inspections, forms, contact information or any other specific information regarding planning and zoning, please visit our website: [www.newportnh.net](http://www.newportnh.net). In an effort to be more accessible, we have continued to work hard this year by adding and amending the information we post there for your

guidance. Remember that most of our regulations, forms and permit applications as well as the property maps showing the zoning designations can be accessed there. Approved meeting minutes and our meeting schedules are also posted there. This will provide folks the ability to access this information from their internet-connected devices.

So much of what happens in the Sunshine Town is based on an amazing community spirit...



## II. PLANNING BOARD

A. The Planning Board held more than twice as many public hearings in 2012. Last year there were only 11 public hearings as compared to 23 this year. These hearings included the following applications:

- a. Annexations: 2
- b. Build On Class VI: 1



- c. **Earth Excavations:** None
  - d. **Lot Line Adjustments:** None
  - e. **Preliminary Conceptual Consultations:** 4
  - f. **Road Layout:** None
  - g. **Site Plans:** 10.
  - h. **Subdivisions:** 6. This resulted in the addition of 6 new building lots.
- B. The fees collected for Planning Board applications were approximately \$3,849. This figure compares to \$1,900 in 2011.
- C. The Planning Board held many public hearings over the winter months to draft and propose seven zoning amendments. All of the amendments were approved by the voters in 2011. Four of the amendments allowed more uses in several zoning districts. The main concept was to allow greater flexibility in the business districts. One of the zoning amendments now allows the creation of so-called “Back Lots”. Two of the other amendments were housekeeping issues regarding the location and criteria (to match the State of NH RSA’s) of sections regarding zoning appeals within the Zoning Ordinance. The seventh amendment was proposed by the Board of Selectmen and brought the Newport Housing Code up-to-date.
- D. We should all be grateful to have had the following people serve on the Planning Board in 2012: Howard Dunn, Chairman; David Burnham, Vice Chairman; Jeff North, Fred Jones, Christina O’Brien, Todd Fratzel, Ex Officio; Bill Walsh, David Kibbey and Erna McCormick as alternates. I would be remiss if I did not explain that before the Selectman’s race last year, Todd Fratzel was a regular member of the Planning Board, and Gary Nichols was an Ex Officio member. According to the Planning Boards Rules of Procedure, only one Selectman shall be designated as an Ex-Officio member. After serving something like seventeen years on the Planning Board, Gary Nichols graciously stepped down to allow Todd Fratzel to fill the ex-officio seat on the Board. The Town has been well served to have Mr. Nichols on the Planning Board for so many years. I cannot imagine how many hours of meetings those years add up to. On behalf of the Planning Board and all of the property owners that you have assisted over these many years, thank you, Gary. Joining the Planning Board and filling the vacant seat created by the Selectmen’s race, is our former Building Official, Bill Walsh. Mr. Walsh brings a plethora of skills to the Planning Board. In addition to their very hectic personal lives, these folks volunteer their time and evening hours to make our community a better place to live. There are currently no open positions on the Planning Board.

### **III. ZONING BOARD OF ADJUSTMENT (ZBA)**

- A. The ZBA held 11 public hearings this year. This compares to only 3 last year. The appeals heard included the following: There were 3 Variances granted; 3 Special Exceptions for Mixed Use approved; and 3 Special Exceptions for uses permitted only by Special Exceptions were also approved.

The positive outcomes from these appeals resulted in a new gunsmithing/sales business; a recreational shooting facility; a restaurant; a cupcake shop; a self-catered lodge; a salon chair in a residence; a “Back Lot” and an “incubator” style facility that will house several

small businesses.


- B. The fees collected for ZBA applications were approximately \$1,652 (compared to \$478 last year).
- C. I would like to thank the following members of the ZBA for contributing to the seemingly flawless procedures involved in hearing the appeals before them this year: Henry Rodeschin, Chairman; Ben Nelson Vice Chairman; Jeffrey Kessler, Ex Officio; David Lain, Melissa Saccento (recently appointed to fill Jim Burroughs seat) and Jack Liberman, Donald Boutin, and new member, Elizabeth Cassorla as alternates. I am glad to report that we have a full, five-member board with three alternate members. As always, we appreciate and applaud the efforts of the volunteers who serve on these boards, which are so vital to ensuring that our government process functions efficiently and responsively here in our hometown.

In closing, I would like to thank all of the other people that work in the Office of Planning and Zoning. Fire Chief Conroy wears a variety of hats for the Town. These include assisting us with building inspections as well as acting as the Town's Health Officer. He makes himself available whenever he can, and often at a moment's notice.

Bill Walsh submitted his resignation as Building Inspector this year. The demands of keeping current with the ongoing changes in the building codes, performing all of the necessary inspections, etc. proved to be more than he chose to take on after his retirement from full-time career as a Certified Building Official several years ago. I am grateful to him for allowing me to drag him out of retirement to work for us. The Selectmen have recently decided to allow 16 hours a week (an 8 hour increase) for this position.

**Respectfully Submitted,**

**Julie M. Magnuson,  
Planning & Zoning Administrator**



## UPPER VALLEY LAKE SUNAPEE REGIONAL PLANNING COMMISSION

The Commission has been providing professional planning assistance to municipal boards since 1963 when it was the Upper Valley Development Council. The Commission is one of nine regional planning commissions (RPCs) in New Hampshire created to coordinate all aspects of planning, act as a liaison between local and state/federal agencies and provide advisory technical assistance on land use issues and development. We serve 27 communities from Piermont to Charlestown along the Connecticut River and from Wilmot to Washington to the east.

Revenue for the Commission was \$934,322.74 for FY12. About 16% of last year's revenue was received through local contracts with municipalities over and above dues, demonstrating the need and value of services. Currently, 93% of the municipalities within the region are members of the Commission. About 25% of Commission revenue came from the Unified Planning Work Program utilizing Federal Highway Administration funding through the NH Department of Transportation. Other state and federal funding sources include USDA Rural Development, EPA funding distributed through NH Department of Environmental Services and FEMA through the NH Department of Safety - Homeland Security and Emergency Management. Approximately 1.15% of the Commission revenue was received from state resources through the NH Office of Energy and Planning.

Local dues from municipalities support just under 10% of the budget. In FY12, member communities and counties provided membership dues that allowed the Commission to leverage approximately \$619,580 in federal funding to assist municipalities within the region.

The Commission consists of representatives appointed by the leadership of each member municipality or county. Each municipality that is a member of the Commission is entitled to two representatives to the Commission. Municipalities with a population of over 10,000 but less than 25,000 are entitled to have three representatives on the Commission. Counties are entitled to two representatives as well. ***Jeffrey Kessler currently represents the Town of Newport.***

In February 2012, the Commission implemented a new tracking system to ensure efficient use of and accountability for public dollars. This now allows us to provide a better understanding of the services that are provided to communities. Between February and September 2012, the Town of Newport received 9 hours of technical assistance service as a member; this included assistance with Community Challenge Grant application, Route 11 resurfacing inquiries and DOT scoping meeting with DOT re: development on Route 10.

The Commission was engaged in over 51 projects within the region this year and has increased its capacity to serve the communities of the region. Please visit our website [www.uvlsrc.org](http://www.uvlsrc.org) to view project currently underway and those recently completed.

## ANNUAL REPORT 2012 FOR THE HOUSEHOLD HAZARDOUS WASTE COMMITTEES

During 2012, a new website was established to represent both the Upper Valley Household Hazardous Waste Committee and the Greater Sullivan County Household Hazardous Waste Committee. This regional website ([hhw.uvlsrpc.org/](http://hhw.uvlsrpc.org/)) provides educational outreach, nontoxic alternatives to typical toxic products, and the schedule for upcoming household hazardous waste and unwanted medicines collections provided by the Upper Valley Lake Sunapee Regional Planning Commission.

The Commission received a USDA grant to include assessing current HHW collection practices and evaluate if there are more efficient methods to garner greater participation, especially from towns that are farthest from collection sites.

**Home & Life Show Event Booth:** The Household Hazardous Waste Committee's booth in March 2012 featured information on buying nontoxic products in the store. The exhibit showed enlarged examples of labels on every day products such as toilet bowl cleaner. Who could read the tiny print to see you should wear goggles, gloves, and protective clothing to clean your toilet!! A large map displayed the household hazardous waste collections in the area in both New Hampshire and Vermont with their dates, times, and contacts for further information. Schedules for local HHW and unwanted medicine collections were also provided. About 200 people participated in an educational survey and a drawing for nontoxic cleaning ingredients. Fewer people attended the Home Show in 2012 due to the unusually gorgeous weather.

**Household Hazardous Waste Collection Support:** Both Committees provided volunteer support at the collections keeping waiting times short and residents informed. There were four collections in 2012: July 12<sup>th</sup> in Lebanon, August 18<sup>th</sup> in Sunapee; September 15<sup>th</sup> in Claremont; and October 20<sup>th</sup> back in Lebanon. A total of almost 900 households from Claremont, Cornish, Enfield, Goshen, Hanover, Lebanon, Lempster, Lyme, Newbury, Newport, Orford, Piermont, Plainfield, Springfield, Sunapee, Unity Washington, and Wilmot participated in the collections.

**Unwanted Medicine Collections:** Dartmouth-Hitchcock Medical Center Outpatient Pharmacy partnered with the Committees and the Upper Valley Lake Sunapee Regional Planning Commission to provide unwanted medicine collection at the Lebanon collections. Local police provided collection in Sunapee and Claremont. Almost 140 households brought unwanted medicines for proper disposal to the four collections in 2012.

Both Committees are made up of volunteers from towns in the Upper Valley Lake Sunapee Region. We encourage anyone interested to attend our meetings and become involved as a member or as an event volunteer. Contact Joyce Noll, Chair of the Upper Valley HHW Committee at 643-3083. They typically meet in Lebanon. Contact Tom Bennett, Chair of the Greater Sullivan County HHW Committee at 763-4614. They typically meet in Sunapee. We would love to talk to you about how you can help educate your community and provide proper hazardous waste management.

## **WASTEWATER TREATMENT FACILITY 2012 Annual Report**

---

**Plant Superintendent**  
**Arnold L. Greenleaf**

---

**Plant Operator**  
**Richard Boone**

This year was the new phosphorus upgrade to the discharge of the plant. It was a large project and consumed most of our front yard as well as most of our time during a rather busy workday. Our effluent quality is much improved from the previous year, but work is still ongoing into 2013 so it will be sometime before we can experience the full benefits of the project. Anyone who is interested, we invite you down for a tour and we can show you how the system is improving your river quality.

Due to the construction we had a limited amount of time to do our regular work. We were still able to spend time painting equipment, mowing and cleaning up trash around the facility. We managed to get the septage tank mixer stand rebuilt with stainless steel plate and fasteners. The original one dated from 1971 and was almost rotted out. As part of the construction work we needed to get the end of the basin for the sludge drying bags upgraded. We ripped out the old stone ramp at the end and improved the grade so it is more gradual. We then formed and poured in a new concrete ramp that now allows us all weather access to the bags with our large loader. Both plant operators attended numerous classes for lagoon operation, plant maintenance, safety and regulatory changes throughout the year to maintain our operator certification.

The wells and surface water sites were inspected and sampled twice for the year at the Breakneck Road landfill. We also put in time at the Ashfill site on John Stark Highway to do regular inspections and necessary minor repairs. The site was once again mowed this year to keep it free of trees and brush.

The Town is still overseeing the operation and maintenance of the Dorr Woolen lagoons as the lagoons continue to handle storm water and runoff. This requires a fair amount of time from the operators in sampling flows at the site should we need to discharge from them as we have in past years, plus monitoring and maintaining the facility as a whole. Once again time was spent to mow and remove additional trees and brush from the area. The lagoon roadways and dikes are kept fully accessible and looking better than they have in years.

Now that the Industrial Pretreatment Program (IPP) program and new Town Sewer Use Ordinance are in effect. There must be an extra effort on everyone's part to eliminate the disposal of any expired or unused medications, petroleum based products and any other hazardous or toxic compounds into the sewer system that could impact the collection and treatment systems. There is a tremendous amount of fats, oils and greases being disposed of into the sewer system, unfortunately it is not breaking down and is ending up as large clumps in our wetwells or going through the plant and floating on the surface of the lagoons. This results in time being spent to skim it off the surface before it becomes a treatment problem. There is literature available at the plant and Town office that can provide information on how to properly dispose of fats, oils, greases, unused medications and hazardous waste rather than discarding it to the sewer system. There is also another item of concern and that is the increased use of the disposable cloth/paper towelettes. They originally came about as baby wipes and are now available for almost any type of cleaning need from polishing furniture to cleaning vehicles. While they are disposable as municipal trash, they are not made to be

disposed of down the sewer, no matter what the manufacturer's instructions might say. Even when we grind them up they will re-form into a rag rope and tie themselves around our screenings and pumping equipment, resulting in more wear and tear on the machinery.

Now that the new phosphorus removal system is up and running to meet the low phosphorus limits. The sewer users should try to eliminate the amount of phosphorus based cleaners and fertilizer products that they use and dispose of to the sewer and storm water drainage system. Should anyone need help or information in how to deal with the proper disposal of any of these types of products, please do not hesitate to call us at the treatment plant. We will provide you with whatever assistance you may need so that they are not improperly disposed of into the sewers or storm drains.

We also would like to thank those residents who participated in the fall leaf pickup, especially those who used the paper bags. We once again had a small amount of waste plastic to dispose of this year and handling the leaves is so much cleaner and safer than it has ever been in the past. We appreciate your efforts help us to reduce the unnecessary waste plastic.

For those interested in weather data, our annual recorded precipitation here at the plant was 37.24". This is the seventh lowest level we have ever had for rainfall since we started keeping record of it in 1972.

As the precipitation level was so low, so were our flows into the plant. The average daily flow into the plant was running 540,252 gallons per day (GPD) which is well below our 19 year average of 712,674 GPD. This decrease in daily flow shows just how much rainfall can influence the volume of water going into the sewer lines. We must continue to work to improve the integrity of the underground sewer lines so that they are not subject to the whims of the groundwater.

*2011 figures are in parentheses*  
WASTEWATER..... 197,192,000 (292,552,000)  
SEPTAGE..... 130,400 (148,245)

I want to express my appreciation to the other Town Departments and members of the community for their continued support and assistance.

ARNOLD L. GREENLEAF\PLANT SUPERINTENDENT  
RICHARD BOONE\PLANT OPERATOR





# 2012 Annual Activity Report


---

TOWN OF NEWPORT  
WASTEWATER TREATMENT PLANT  
PUTNAM ROAD  
NEWPORT, NH 03773

## Promoting Sustainability

---

Resource Management, Inc. was pleased to partner with the Town of Newport in 2012 on a beneficial use project for their wastewater solids. Once dewatered and removed from the geotubes, RMI hauled the solids and further processed the sludge into Class A biosolids through alkaline stabilization at its Residuals Management Facility in New Hampton, New Hampshire. This Class A slow-release biosolids fertilizer was then made available to farmers in New Hampshire and Vermont.



RMI has established a market throughout New England for biosolids fertilizer, manufactured topsoils using hydrosolids and other beneficial uses that include residuals as primary ingredients. RMI looks forward to the opportunity to work with the Town of Newport on the beneficial use of its biosolids and hydrosolids in 2013.

## Partnership Statistics

---

Total Sludge Recycled by RMI in 2012: 41.17 wet tons 8.23 dry tons



# Water and Sewer Department 2012 Annual Report

Superintendent: Robert K. Naylor

Charge Bookkeeper: Amy Spreadbury

## Utilities Technicians

Michael Denno  
Michael McGill  
John Shull  
Kurt Laurie

## Water & Sewer Department Contacts

Email	waterandsewer@newportnh.net
Questions, comments, suggestions	863-4271 Superintendent
Billing information and questions	863-8006 Billing Office
After Hours Emergency Calls	863-3232 Emergency Dispatch

The Newport Water Department is committed to providing our customers with quality water that meets or surpasses all state and federal standards for quality and safety. Our water is sampled and tested in accordance with state and federal requirements for over 150 different contaminants. We are fortunate to have such clean and pure supplies of drinking water.

Our water system priorities are:

1. Protection of our source water.
2. Adequate water treatment.
3. Maintaining a secure water distribution system.
4. Proper monitoring and warning systems.
5. Well-thought out plans for responding to adverse conditions.

2012 has been an extremely dry year with starting off with very little snowfall and a very dry summer. In the summer of 2012, we had temporarily implemented water use restrictions for non-essential Town usage. Our surface water levels have been recovering, but groundwater levels are still low.

The Newport Water & Sewer Department has continued our inflow & infiltration study of the sewer system. We have been identifying the areas of the sewer system where groundwater is entering through leaking pipes and illegal sump pump and drain connections. Ground water and rain water should not be disposed of into the sanitary sewer system. The cost of pumping and treating each gallon of wastewater is increasing each year. Every gallon of rain water we can keep out of our sewer system saves money.

The Water Department repaired water main breaks on Sunapee Street, Middle Street and Prospect Street.

Installed 350' of new 2" water main on Beech Street to replace an old 1 ½" iron line .

The Water & Sewer Department coordinated with the Highway Department raising our manhole covers and gate valve covers in conjunction with the highway shim and overlay pavement projects. Water & Sewer Department personnel have also assisted Highway Department in culvert cleaning and road maintenance.

In February 2013, I traveled to Washington, DC to meet with the New Hampshire Congressional Legislators as the representative for New Hampshire water and wastewater system operators for the Granite State Rural Water Association. At these meetings, I was able to discuss the needs of our small water and wastewater systems.

Newport Water & Sewer Department personnel received professional development training in: *Workzone & Flagger Safety; Line Location; Your Water, Your Decision; Cyber Security For Water and Wastewater Facilities; Advanced Cross Connection Control; Drinking Water Source Protection; Arc Flash and Electrical Safety, Pump Systems, Pipe And Line Locating, Chlorine Disinfection; Well Rehabilitation; Wastewater Collection Training; Wastewater Flow Measurement; Source To Tap; Asbestos Pipe Certification Requirements; Applied Math Review; Disinfection For Wastewater; Sewer Video Camera training; and Odor Control.*

The Water Filtration Facility in Unity and the Pollards Mill Well continue to consistently produce high quality water. Water Production in 2012 was 2% more than in 2011. The Pollards Mill Well produces about 15% - 20% of our total water supply.

<b>Annual Water Production Gallons</b>	<b>2012</b>	<b>(2011)</b>
Total Flow	169,575,252	(166,263,452)
Average Daily Flow	464,590	(455,516 )
Max. Daily Flow	488,560	(510,470)

### **Water & Sewer Department Operational Statistics**

Test Meters For Accuracy	22	Meter Replacement	30
Frozen Meters	11	Water Turned On	35
Water Turned Off	42	Line Location	22
Manholes Located	26	Curbsstop Repairs	46
Water Quality Calls	10	Road Repairs	19
Filters Cleaned	37	Hydrant Repairs	31
Manhole Repairs	34	New Water Services	1
New Sewer Services	1		

This year our projects will include the proposed continuation of a water system study on future water requirements for Newport; sewer system infiltration and inflow study; leak detection; hydrant and manhole replacement; and water and sewer system line replacement and repairs.

I would like to thank the Utility Technicians for their hard work and dedication toward improving and maintaining our water and wastewater systems. I would also like to thank our water and sewer customers for their input, suggestions and support. Please call us if you have any comments or suggestions. We always welcome suggestions and will do our best to answer any water or wastewater questions you may have.

### **Tampering with a public water system is a felony**

As of Jan. 7, 2011, the fines and penalties have been increased.

US Code Title 42, Section 300i-1

#### **(a) Tampering**

Any person who tampers with a public water system shall be imprisoned for not more than 20 years, or fined in accordance with title 18, or both.

#### **(b) Attempt or threat**

Any person who attempts to tamper, or makes a threat to tamper, with a public drinking water system be imprisoned for not more than 10 years, or fined in accordance with title 18, or both.

#### **(c) Civil penalty**

The Administrator may bring a civil action in the appropriate United States district court (as determined under the provisions of title 28) against any person who tampers, attempts to tamper, or makes a threat to tamper with a public water system. The court may impose on such person a civil penalty of not more than \$1,000,000 for such tampering or not more than \$100,000 for such attempt or threat.

## **Newport Water Works Annual Consumer Report**

We are pleased to present you with Newport Water Works annual water quality report, an information service for our water customers.

Newport Water Works is committed to providing you with the highest quality of drinking water. In 2012, your tap water has met all USEPA and State drinking water health standards and has had no violations to report.

# **Consumer Confidence Report**

## **Newport Water Works**

### **2012**

#### **What is a Consumer Confidence Report?**

The Consumer Confidence Report (CCR) details the quality of your drinking water, where it comes from, and where you can get more information. This annual report documents all detected primary and secondary drinking water parameters, and compares them to their federal standards known as Maximum Contaminant Levels (MCLs).

The purpose of this report is to raise your understanding of drinking water and awareness of the need to protect our drinking water sources. This report provides an overview of last year's water quality. Included are details about where your water comes from, what it contains, and how it compares to Federal drinking water standards.

**The sources of drinking water** (both tap water and bottled water) include rivers, lakes, streams, ponds, reservoirs, springs, and wells. As water travels over the surface of the land or through the ground, it dissolves naturally-occurring minerals and, in some cases, radioactive material, and can pick up substances resulting from the presence of animals or from human activity.

**Contaminants that may be present** in source water include:

**Microbial contaminants**, such as viruses and bacteria, which may come from sewage treatment plants, septic systems, agricultural livestock operations, and wildlife.

**Inorganic contaminants**, such as salts and metals, which can be naturally occurring or result from urban storm water runoff, industrial or domestic wastewater discharges, oil and gas production, mining or farming.

**Organic chemical contaminants**, including synthetic and volatile organic chemicals, which are by-products of industrial processes and petroleum production, and can also come from gas stations, urban storm water runoff, and septic systems.

**Pesticides and herbicides**, which may come from a variety of sources such as agriculture, urban stormwater runoff, and residential uses.

**Radioactive contaminants**, which can be naturally-occurring or be the result of oil and gas production and mining activities.

**In order to ensure that tap water is safe to drink**, The Environmental Protection Agency (EPA) prescribes regulations which limit the amount of certain contaminants in water provided by public water systems.

#### **What is the source of my drinking water?**

Newport Water Works' water comes from two sources: surface water from Gilman Pond in Unity, NH, and Groundwater from a deep well at Pollards Mills. The Gilman Pond Water Filtration Treatment Plant treats approximately 0.500 million gallons per day (mgd) and is the primary water source. The Pollards Mills Well is used as a supplemental source. Gilman Pond is a lake in Unity NH that has been Newport's primary water supply for over one-hundred years. The water in this lake has exceptional clarity with visibility to 25 feet. Water from Gilman Pond is piped into our water treatment plant where the water goes through a process known as slow sand filtration. Slow sand filtration is one of the most reliable water treatment methods.

A small amount of chlorine is added to the water as a disinfectant before it enters the water system. Sodium silicate is added to the water at the water treatment plant to help prevent corrosion of metal pipes.

**Why are contaminants in my water?** Drinking water, including bottled water, may reasonably be expected to contain at least small amounts of some contaminants. The presence of contaminants does not necessarily indicate that water poses a health risk. More information about contaminants and potential health effects can be obtained by calling the Environmental Protection Agency's Safe Drinking Water Hotline at 1-800-426-4791.

**Do I need to take special precautions?** Some people may be more vulnerable to contaminants in drinking water than the general population. Immuno-compromised persons such as persons with cancer undergoing chemotherapy, persons who have undergone organ transplants, people with HIV/AIDS or other immune system disorders, some elderly, and infants can be particularly at risk from infections. These people should seek advice from their health care providers about drinking water. EPA/CDC guidelines on appropriate means to lessen the risk of infection by *Cryptosporidium* and other microbial contaminants are available from the Safe Drinking Water Hotline at 1-800-426-4791.

### **Source Water Assessment Summary**

DES prepared drinking water source assessment reports for all public water systems between 2000 and 2003 in an effort to assess the vulnerability of each of the state's public water supply sources. Included in the report is a map of each source water protection area, a list of potential and known contamination sources, and a summary of available protection options. The results of the assessment, prepared December 2002, are noted below.

For Gilman Pond water supply, 0 factors were rated high, 1 was rated medium, and 11 were rated low. For the Pollards Mills Well, 2 factors were rated high, 3 were rated medium, and 7 were rated low.

Note: This information is over 10 years old and includes information that was current at the time the report was completed. Therefore, some of the ratings might be different if updated to reflect current information. At the present time, DES has no plans to update this data.

The complete Assessment Report is available for review at the Newport Water Department office, or visit the DES Drinking Water Source Assessment website at

<http://des.nh.gov/organization/divisions/water/dwgb/dwspp/dwsap.htm>

### **How can I get involved?**

For more information about your drinking water, please call Bob Naylor at 863-4271. Although we do not have specific dates for public participation events or meetings, feel free to contact us with any questions you may have.

**Violations and Other information:** *Newport Water Works had no violations in 2012.*

### **Definitions**

**Maximum Contaminant Level** or **MCL:** The highest level of a contaminant that is allowed in drinking water. MCLs are set as close to the MCLGs as feasible using the best available treatment technology.

**Maximum Contaminant Level Goal** or **MCLG:** The level of a contaminant in drinking water below which there is no known or expected risk to health. MCLGs allow for a margin of safety.

**Maximum Residual Disinfectant Level** or **MRDL:** The highest level of a disinfectant allowed in drinking water. There is convincing evidence that addition of a disinfectant is necessary for control of microbial contaminants.

**Maximum Residual Disinfectant Level Goal** or **MRDLG:** The level of a drinking water disinfectant below which there is no known or expected risk to health. MRDLGs do not reflect the



benefits of the use of disinfectants to control microbial contaminants.

**Treatment Technique or TT:** A required process intended to reduce the level of a contaminant in drinking water.

**Turbidity:** A measure of the cloudiness of the water. It is monitored by surface water systems because it is a good indicator of water quality and thus helps measure the effectiveness of the treatment process. High turbidity can hinder the effectiveness of disinfectants.

#### **Abbreviations**

BDL: Below Detection Limit

mg/L: milligrams per Liter

NA: Not Applicable

ND: Not Detectable at testing limits

NTU: Nephelometric Turbidity Unit

pCi/L: picoCurie per Liter

ppb: parts per billion

ppm: parts per million

RAA: Running Annual Average

TTHM: Total Trihalomethanes

UCMR: Unregulated Contaminant Monitoring Rule

ug/L: micrograms per Liter

#### **Drinking Water Contaminants:**

**Lead:** If present, elevated levels of lead can cause serious health problems, especially for pregnant women and young children. Lead in drinking water is primarily from materials and components associated with service lines and home plumbing. This water system is responsible for high quality drinking water, but cannot control the variety of materials used in your plumbing components. When your water has been sitting for several hours, you can minimize the potential for lead exposure by flushing cold water from your tap for at least 30 seconds before using water for drinking or cooking. Do not use hot water for drinking and cooking. If you are concerned about lead in your water, you may wish to have your water tested. Information on lead in drinking water, testing methods, and steps you can take to minimize exposure is available from the Safe Drinking Water Hotline or at <http://water.epa.gov/drink/info/lead/index.cfm>

**Radon:** Radon is a radioactive gas that you can't see, taste or smell. It can move up through the ground and into a home through cracks and holes in the foundation. Radon can also get into indoor air when released from tap water from showering, washing dishes, and other household activities. It is a known human carcinogen. Breathing radon can lead to lung cancer. Drinking water containing radon may cause an increased risk of stomach cancer.

#### **Water & Sewer Department Contacts**

Email	waterandsewer@newportnh.net
Questions, comments, suggestions	863-4271 Superintendent
Billing information and questions	863-8006 Billing Office
After Hours Emergency Calls	863-3232 Emergency Dispatch

**System Name: Newport Water Works**

**EPA ID: 1741010**

**2012**

<b>DETECTED WATER QUALITY RESULTS</b>						
<b>Contaminant (Units)</b>	<b>Level Detecte</b>	<b>MCL</b>	<b>MCLG</b>	<b>Violatio n YES/N O</b>	<b>Likely Source  Contaminatio n</b>	<b>Health Effects of Contaminant</b>
<b>Microbiological Contaminants</b>						
Total Coliform Bacteria	0 None detected	< 40 samples >1 is positive	0	No	Naturall y present in the environ ment	Coliforms are bacteria that are naturally present in the environment and are used as an indicator that other, potentially-harmful, bacteria may be present. Coliforms were found in more samples than allowed and this was a warning of potential problems.
Turbidity (NTU)	Range 0.068 -0.201	TT	N/A	No	Soil runoff	Turbidity has no health effects. However, turbidity can interfere with disinfection and provide a medium for microbial growth. Turbidity may indicate the presence of disease-causing organisms. These organisms include bacteria, viruses, and parasites that can cause symptoms such as nausea, cramps, diarrhea, and associated headaches.
<b>Inorganic Contaminants</b>						
Chlorine (ppm)	Range 0.40- 1.70	MRDL = 4	MRDLG = 4	No	Water additive used to control microbes	Some people who use water containing chlorine well in excess of the MRDL could experience irritating effects to their eyes and nose. Some people who drink water containing chlorine well in excess of the MRDL could experience stomach discomfort.
<b>Volatile Organic Contaminants</b>						
Haloacetic Acids (HAA) (ppb)	Range 6 - 21	60	NA	No	By-product of drinking water disinfection	Some people who drink water containing haloacetic acids in excess of the MCL over many years may have an increased risk of getting cancer.
Total Trihalomethanes (TTHM) (ppb)	Range 35 - 77	100/80	N/A	No	By-product of drinking water chlorination	Some people who drink water containing trihalomethanes in excess of the MCL over many years may experience problems with their liver, kidneys, or central nervous systems, and may have an increased risk of getting cancer. TTHMs include: Bromodichloro-methane, Bromoform, Dibromomethane, Chloroform
<b>Radioactive Contaminants</b>						
Radon (pCi/L)	1500 Pollards Mill only (tested 2002)	N/A	N/A	No	Erosion of natural deposits	Radon is a radioactive gas that you can't see, taste or smell. It can move up through the ground and into a home through cracks and holes in the foundation. Radon can also get into indoor air when released from tap water from showering, washing dishes, and other household activities. It is a known human carcinogen. Breathing radon can lead to lung cancer. Drinking water containing

## NEWPORT TOWN ASSISTANCE TOWN REPORT—2012

This has been another busy year for this office. Due to the continued state of economics and high unemployment; along with cuts in federal and state spending; municipalities are the last stop for assistance. Luckily, this year has seen a slight decrease in assistance compared to last year, even with these factors.

The past three years has seen a substantial increase for help paying for electric and fuel. High electric bills are due to people sometimes using electric heaters because they can't afford fuel; which in turn generates a high electric bill. The Electric Assistance Program (EAP); which is a percentage reduction off a monthly bill, used to cover a full month's charges; now it only covers the first 700 kilowatt hours of usage for the month. High fuel costs, along with less money for fuel assistance grants, often only pays for little more than a tank of fuel during the heating season.

The prevention of homelessness is reflected in the amount of money spent for rent. Rent assistance requires a Notice to Quit and/or a Demand for Rent to document the emergency. Applying, for any type of assistance, requires an application and documentation pertaining to income and expenses. A budget sheet is used to gauge the dollar amount of assistance given to an applicant. Besides the amount of rent owed, consideration is given to cost of rent vs. shelter; and is the shelter full or do they have any vacancies. Another aspect to look at is the possibility of the applicant to be able to pay rent in the short term ahead if assisted now.

For the year 2012, monetary assistance was given as follows:

1. Rent-----\$ 93,665.02	5. Food-----\$ 0.00
2. Electrical----\$15,755.14	6. Shelter----\$1,100.00
3. Fuel-----\$ 4,023.81	7. Other-----\$2,750.00
4. Medical-----\$ 445.00	

The figures stated above, reflect a decrease from the previous year, in the amount of \$8,356.20. That is about a 7.1% decrease compared to the previous year. There was a payback to the town, in the amount of \$2,023.10 for assistance given.

These amounts are a reflection of 198 applicants; of that number, 44 were new applicants. Two applications were withdrawn and 20 were denied last year.

The objective, that is strived for is to help applicants to be self sufficient with maintaining their lives, while also keeping costs to a minimum. The process is done, by continuing to advise applicants of the other resources that are available to them. By advising applicants to other agencies; the goal is to try to enable them to keep more cash available to pay the rent and/or utilities.

Other resources that are available are:

1. The New Hampshire Department of Health & Human Services  
(Medicaid, TANF, Food Stamps, and Aide to the Permanently and  
Totally Disabled (APTD)).
2. Southwestern Community Services (fuel, electrical and rental assistance).
3. The Newport Food Pantry
4. Serve New England (low cost food packages in exchange for community service)
5. Social Security Offices (SSI and SSDI)
6. Partners in Health
7. Medication Program
8. Medication Bridges Program
9. Consumer Credit Counseling Services of NH and VT
10. Local churches

Recipients of town aide have a duty to accept and to pursue referrals to other agencies. They are also encouraged to negotiate directly with utility companies and landlords to make payment arrangements on outstanding balances. Conditions in writing are also issued most times, and have to be met to apply for further assistance.

I am still a member of the N. H. Local Welfare Administrators Association.

This office continues to refer applicants to the Newport Willey Christmas Program that assists needy families at this time of year.

The welfare office is located in the municipal building, top floor, at 15 Sunapee St. Appointments are available Monday, Tuesday, Wednesday, and Friday of each week; and the phone number is 863-4765 Ext 120.

Respectfully submitted  
Sandra L Hale  
Town Welfare Official



# **Town of Newport Town Warrant 2013 Annual Meeting**

---

To the inhabitants of the Town of Newport in the County of Sullivan in said state, qualified to vote on Town affairs:

You are hereby notified and warned to meet at the Newport Town Hall in said Town of Newport on the Tuesday, April 2, 2013 at 6:00 PM for the first session of the Annual Town Meeting which shall be for the transaction of all business, other than voting by official ballot, and shall consist of explanation, discussion and debate of each Warrant Article. You are hereby notified to meet at the Town Hall on Tuesday, May 14, 2013 between the hours of 8:00 AM and 7:00 PM for the second session of the Annual Meeting to elect officers and vote by official ballot upon the following Warrant Articles:

**ARTICLE 1** To elect two (2) Selectmen for three (3) year terms.

**ARTICLE 2** To elect a Trustee of Trust Funds for a three (3) year term.

**ARTICLE 3** To see if the Town will vote to rescind the 1984 BOCA Building Code adopted by the Town in 1985 and replace it with the State Building Code as defined in N.H. RSA 155-A:1 and as amended by the state legislature. This amendment is intended as a housekeeping matter to make it clear that the Town's code is the same as the state code to avoid confusion. If adopted, it will also keep the appeal process local to the Newport Zoning Board of Adjustment, as it is currently. It does not make other changes related to the building code. The official copy of the amendment is on file in the Town Clerk's office and will be on display at both sessions. (This article cannot be amended by the deliberative first session of the town meeting.)

The following question will be on the official ballot:

*Are you in favor of adopting the amendment to the building code proposed by the Planning Board, to rescind the 1984 BOCA Building Code adopted by the Town in 1985 and replace it with the state's building code that already applies to Newport as defined in RSA 155-A:1 and as amended by state law?*

**ARTICLE 4** To see if the Town will vote to amend the Zoning Ordinance, Article X (Definitions), Section 1002 and the definition of "Accessory Apartment." Currently, accessory apartments are allowed only if they are attached to the principal building on a lot, such as a residence. If adopted, this amendment will maintain what is currently allowed but add an option for an accessory apartment to be attached to a detached accessory building on the same lot, such as a detached garage. All other requirements would remain the same. The proposed amended definition of an Accessory Apartment is: "A second dwelling unit on the same lot that is subordinate to the principal use of the principal building and occupies space no



greater than 35% of the principal building and contains no more than one bedroom. The principal building may be either residential or non-residential in principal use. No more than one accessory apartment per lot shall be allowed. The Accessory Apartment may be attached either to the principal building or to a detached accessory building. Accessory Apartment is understood to include the term Accessory Dwelling Unit as defined in RSA 674:21.” The official copy of the amendment is on file in the Town Clerk’s office and will be on display at both sessions. (This article cannot be amended by the deliberative first session of the town meeting.)

The following question will be on the official ballot:

*Are you in favor of adopting the amendment to the Zoning Ordinance proposed by the Planning Board, to amend the definition of Accessory Apartment in Article X (Definitions), Section 1002, to allow for accessory apartments to be located on a lot and attached either to the principal building on the lot or to a detached accessory building-on the same lot?*

#### **ARTICLE 5**

To see if the Town will vote to raise and appropriate the sum of One Hundred Sixty-One Thousand Two Hundred Twelve (\$161,212) Dollars for the purchase of an ambulance for the EMS department said funds to consist of Fifty-Six Thousand Four Hundred Twenty-Four (\$56,424) Dollars in grant funds and/or donations, Twenty-Six Thousand Seven Hundred Eighty-Eight (\$26,788) Dollars from general taxation and up to Seventy-Eight Thousand (\$78,000) Dollars through the issuance of bonds or notes under and in compliance with the Municipal Finance Act (RSA 33) and to authorize the Board of Selectmen to issue and negotiate said bonds or notes and determine the rate of interest and time period thereon, and to take other such action as may be necessary to affect the issuance, negotiation, sale and delivery of such bonds or notes as shall be in the best interest of the Town; and to further authorize the Board of Selectmen to apply for, accept and expend such monies as become available from the Federal and/or State governments for use in connection with said project and pass any votes thereto. **(3/5ths majority required) (Recommended by the Board of Selectmen and Budget Advisory Committee.) (Estimated impact on the property tax rate, \$.06)**

#### **ARTICLE 6**

To see if the Town will vote to raise and appropriate as an operating budget, not including appropriations by special warrant articles and other appropriations voted separately, the amounts set forth on the posted budget with the warrant, or as amended by the first session of the annual meeting, for the purposes set forth therein totaling Eight Million Seven Hundred Thousand One Hundred Nineteen (\$8,700,119) Dollars. Should this article be defeated, the default budget shall be Eight Million Six Hundred Seventy-Five Thousand Four Hundred Fifty-Five (\$8,675,455) Dollars, which is the same as last year, with certain adjustments required by previous action of the Town or by law; or the governing body may hold one special meeting, in accordance with RSA 40:13, X and XVI, to take up

the issue of a revised operating budget only. **(Recommended by the Board of Selectmen and Budget Advisory Committee.) (Estimated impact on the property tax rate, \$10.98. Estimated impact of the Default Budget on the property tax rate, \$10.98.)**

**ARTICLE 7** To see if the Town will rescind the provisions of RSA 40:13 (known as SB 2), as adopted by the Town of Newport on May 8, 2007, so that the official ballot will no longer be used for voting on all questions, but only for the election of officers and certain other questions for which the official ballot is required by state law? **(3/5ths majority required) (Recommended by the Board of Selectmen and Budget Advisory Committee.)**

**ARTICLE 8** To see if the Town will raise and appropriate the sum of Two Hundred Fifty Thousand (\$250,000) Dollars for the purpose of a shim and overlay project for Town roads. **(Recommended by the Board of Selectmen and Budget Advisory Committee.) (Estimated impact on the property tax rate, \$.60)**

**ARTICLE 9** To see if the Town will appropriate the sum of Eighty-Two Thousand (\$82,000) Dollars from the Town Hall Improvements Fund for the purpose of interior and exterior repairs to the Town Hall. **(Recommended by the Board of Selectmen and Budget Advisory Committee.) (No impact on the property tax rate.)**

**ARTICLE 10** To see if the Town will adopt the Exemption for the Disabled as set forth in RSA 72:37-b in the amount of \$15,000 from the assessed valuation of the principal residence of a qualified disabled person. A qualified disabled person is any person who is eligible under Title II or Title XVI of the federal Social Security Act for benefits to the disabled and has been a resident of New Hampshire for at least 5 years, owns the real estate individually or jointly, or if the real estate is owned solely by such person's spouse, they must have been married for at least 5 consecutive years. In addition, the taxpayer must have a net income of not more than \$25,000 or, if married, a combined net income of not more than \$31,600; and own net assets not in excess of \$40,000 excluding the value of the person's residence, whether single or married. Additional requirements are set forth in NH RSA 72:37-b.

**(Note:** The intent of this article is to add disability to the list of property tax exemptions available in the Town, and further to set the maximum net income and asset limits to amounts consistent with the limits for the elderly exemption.)

**ARTICLE 11** To see if the Town is in favor of a policy to encourage the Board of Selectmen and land use boards (Planning Board, Zoning Board of Adjustment, Conservation Commission and Heritage Commission) to use their best efforts, in so far as possible, at all regularly-scheduled meetings when such meetings are required to be open to the public under New Hampshire law, to audio and

video record the meetings for public broadcast, either live or delayed. This warrant article is advisory only.

**ARTICLE 12** To see if the Town will vote to raise and appropriate the sum of Five Thousand Dollars (\$5,000) to the Community Alliance of Human Services for the purpose of continuing to provide the following services to individuals and families who are residents of the Town of Newport:

Public Transportation Services - \$2,000

- 11,693 one way rides provided to Newport residents in 2012

Volunteer Driver Program - \$2,000

- 896 Newport residents served in 2012

Family Services Program - \$1,000

- 15 Newport families served in 2012

**(By Petition) (Recommended by the Board of Selectmen and Budget Advisory Committee.) (Estimated impact on the property tax rate, \$.01)**

**ARTICLE 13** To transact any other business which may come before this meeting.

Virginia O. Irwin, Chair

Gary E. Nichols, Vice Chair

Todd M. Fratzel, Selectman

Jeffrey F. Kessler, Selectman

Beverly T. Rodeschin, Selectman

1	2	3	4	5	6	7
Acct. #	PURPOSE OF APPROPRIATIONS (RSA 32:3,V)	OP Bud. Warr. Art.#	Appropriations Prior Year As Approved by DRA	Actual Expenditures Prior Year	Appropriations Ensuing FY (Recommended)	Appropriations Ensuing FY (Not Recommended)
<b>GENERAL GOVERNMENT</b>						
4130-4139	Executive	6	168,741	165,086	125,121	
4140-4149	Election,Reg.& Vital Statistics	6	102,779	96,529	105,282	
4150-4151	Financial Administration	6	163,455	218,305	179,951	
4152	Revaluation of Property	6	129,237	181,657	124,621	
4153	Legal Expense	6	18,000	39,344	38,000	
4155-4159	Personnel Administration	6	1,471,889	1,498,358	1,587,762	
4191-4193	Planning & Zoning	6	83,814	78,853	66,654	
4194	General Government Buildings	6	460,489	466,897	431,367	
4195	Cemeteries	6	7,500	2,971	7,600	
4196	Insurance	6	1,000	-	1,000	
4197	Advertising & Regional Assoc.	6	23,836	27,769	23,977	
4199	Other General Government	6	82,702	85,210	98,001	
<b>PUBLIC SAFETY</b>						
4210-4214	Police	6	975,432	982,602	998,814	
4215-4219	Ambulance	6	319,404	322,524	355,576	
4220-4229	Fire	6	360,087	352,407	355,027	
4240-4249	Building Inspection	6	36,744	32,107	29,509	
4290-4298	Emergency Management	6	8,700	13,342	8,365	
4299	Other (Incl. Communications)	6	303,577	291,792	313,005	
<b>AIRPORT/AVIATION CENTER</b>						
4301-4309	Airport Operations	6	133,023	148,369	136,893	
<b>HIGHWAYS &amp; STREETS</b>						
4311	Administration	6	248,513	228,324	242,747	
4312	Highways & Streets	6	732,760	691,403	716,984	
4313	Bridges	6	8,440	8,636	8,269	
4316	Street Lighting	6	77,800	75,539	76,000	
4319	Other					
<b>SANITATION</b>						
4321	Administration	6	140,242	150,668	147,669	
4323	Solid Waste Collection	6	3,400	4,000	3,610	
4324	Solid Waste Disposal					
4325	Solid Waste Clean-up					
4326-4329	Sewage Coll. & Disposal & Other	6	570,441	462,068	608,853	

1	2	3	4	5	6	7
Acct. #	PURPOSE OF APPROPRIATIONS (RSA 32:3,V)	OP Bud. Warr. Art.#	Appropriations Prior Year As Approved by DRA	Actual Expenditures Prior Year	Appropriations Ensuing FY (Recommended)	Appropriations Ensuing FY (Not Recommended)
<b>WATER DISTRIBUTION &amp; TREATMENT</b>						
4331	Administration	6	142,956	149,812	150,778	
4332	Water Services	6	349,200	327,347	367,371	
4335-4339	Water Treatment, Conserv.& Other	6	162,613	154,065	160,329	
<b>ELECTRIC</b>						
4351-4352	Admin. and Generation					
4353	Purchase Costs					
4354	Electric Equipment Maintenance					
4359	Other Electric Costs					
<b>HEALTH</b>						
4411	Administration	6	3,050	1,925	2,992	
4414	Pest Control					
4415-4419	Health Agencies & Hosp. & Other	6	4,500	4,400	4,973	
<b>WELFARE</b>						
4441-4442	Administration & Direct Assist.	6	22,845	21,609	23,338	
4444	Intergovernmental Welfare Pymts					
4445-4449	Vendor Payments & Other	6	127,000	133,024	125,000	
<b>CULTURE &amp; RECREATION</b>						
4520-4529	Parks & Recreation	6	255,222	249,538	255,018	
4550-4559	Library	6	300,024	298,402	295,765	
4583	Patriotic Purposes	6	4,500	3,591	4,275	
4589	Other Culture & Recreation					
<b>CONSERVATION</b>						
4611-4612	Admin.& Purch. of Nat. Resources					
4619	Other Conservation					
4631-4632	Redevelopment and Housing					
4651-4659	Economic Development					
<b>DEBT SERVICE</b>						
4711	Princ.- Long Term Bonds & Notes	6	209,922	207,667	212,476	
4721	Interest-Long Term Bonds & Notes	6	56,501	63,487	49,276	
4723	Int. on Tax Anticipation Notes	6	1	-	1	
4790-4799	Other Debt Service	6	80,049	46,411	80,240	

1	2	3	4	5	6	7
Acct. #	PURPOSE OF APPROPRIATIONS (RSA 32:3,V)	OP Bud. Warr. Art.#	Appropriations Prior Year As Approved by DRA	Actual Expenditures Prior Year	Appropriations Ensuing FY (Recommended)	Appropriations Ensuing FY (Not Recommended)
<b>CAPITAL OUTLAY</b>						
4901	Land		-	-	-	
4902	Machinery, Vehicles & Equipment	6	162,114	97,849	4,000	
4903	Buildings		-	-	37,000	
4909	Improvements Other Than Bldgs.	6	51,803	128,500	120,000	
<b>OPERATING TRANSFERS OUT</b>						
4912	To Special Revenue Fund	6	19,000	20,310	16,630	
4913	To Capital Projects Fund					
4914	To Enterprise Fund					
	- Sewer					
	- Water					
	- Electric					
	- Airport					
4918	To Nonexpendable Trust Funds					
4919	To Fiduciary Funds					
<b>OPERATING BUDGET TOTAL</b>			8,583,305	8,532,697	8,700,119	

Use page 5 for special and individual warrant articles.



**\*\*SPECIAL WARRANT ARTICLES\*\***

Special warrant articles are defined in RSA 32:3,VI, as appropriations: 1) in petitioned warrant articles; 2) appropriations raised by bonds or notes; 3) appropriation to a separate fund created pursuant to law, such as capital reserve funds or trust funds; 4) an appropriation designated on the warrant as a special article or as a nonlapsing or nontransferable article.

1	2	3	4	5	6	7
Acct. #	PURPOSE OF APPROPRIATIONS (RSA 32:3,V)	Warr. Art.#	Appropriations Prior Year As Approved by DRA	Actual Expenditures Prior Year	Appropriations Ensuing FY (Recommended)	Appropriations Ensuing FY (Not Recommended)
5302	Ambulance Purchase	5			161,212	
5309	Road Project	8			250,000	
5303	Town Hall Improvements	9			82,000	
4415	Community Alliance for Human Services	12			5,000	
<b>SPECIAL ARTICLES RECOMMENDED</b>			2,324,750		498,212	

**\*\*INDIVIDUAL WARRANT ARTICLES\*\***

"Individual" warrant articles are not necessarily the same as "special warrant articles". Individual warrant articles might be negotiated cost items for labor agreements or items of a one time nature you wish to address individually.

1	2	3	4	5	6	7
Acct. #	PURPOSE OF APPROPRIATIONS (RSA 32:3,V)	Warr. Art.#	Appropriations Prior Year As Approved by DRA	Actual Expenditures Prior Year	Appropriations Ensuing FY (Recommended)	Appropriations Ensuing FY (Not Recommended)
<b>INDIVIDUAL ARTICLES RECOMMENDED</b>						

1	2	3	4	5	6
Acct. #	SOURCE OF REVENUE	Warr. Art.#	Estimated Revenues Prior Year	Actual Revenues Prior Year	Estimated Revenues Ensuing Year
<b>TAXES</b>					
3120	Land Use Change Taxes - General Fund		20,000	8,630	20,000
3180	Resident Taxes				
3185	Yield Taxes		20,000	22,223	20,000
3186	Payment in Lieu of Taxes		59,585	63,311	59,585
3189	Other Taxes				
3190	Interest & Penalties on Delinquent Taxes		200,000	175,214	200,000
	Inventory Penalties				
3187	Excavation Tax (\$.02 cents per cu yd)		3,000	4,706	3,000
<b>LICENSES, PERMITS &amp; FEES</b>					
3210	Business Licenses & Permits				
3220	Motor Vehicle Permit Fees		850,000	805,925	860,000
3230	Building Permits		10,500	6,751	15,000
3290	Other Licenses, Permits & Fees		15,500	13,290	15,500
<b>3311-3319</b>	<b>FROM FEDERAL GOVERNMENT</b>				
<b>FROM STATE</b>					
3351	Shared Revenues				
3352	Meals & Rooms Tax Distribution		290,675	290,964	290,675
3353	Highway Block Grant		151,699	179,238	151,699
3354	Water Pollution Grant				
3355	Housing & Community Development				
3356	State & Federal Forest Land Reimbursement				
3357	Flood Control Reimbursement				
3359	Other (Including Railroad Tax)		22,400	-	56,424
<b>3379</b>	<b>FROM OTHER GOVERNMENTS</b>				
<b>CHARGES FOR SERVICES</b>					
3401-3406	Income from Departments		607,000	567,300	736,000
3409	Other Charges		10,000	10,000	10,000
<b>MISCELLANEOUS REVENUES</b>					
3501	Sale of Municipal Property		2,000	2,373	2,000
3502	Interest on Investments		3,000	2,690	3,000
3503-3509	Other		162,000	162,806	162,000

1	2	3	4	5	6
Acct. #	SOURCE OF REVENUE	Warr. Art.#	Estimated Revenues Prior Year	Actual Revenues Prior Year	Estimated Revenues Ensuing Year
<b>INTERFUND OPERATING TRANSFERS IN</b>					
3912	From Special Revenue Funds				
3913	From Capital Projects Funds	9	2,151,000		82,000
3914	From Enterprise Funds				
	Sewer - (Offset)		887,269	1,460,633	849,387
	Water - (Offset)		740,643	675,240	776,600
	Electric - (Offset)				
	Airport - (Offset)		133,023	142,481	136,893
3915	From Capital Reserve Funds		74,750		
3916	From Trust & Fiduciary Funds		12,000	10,664	12,000
3917	Transfers from Conservation Funds				
<b>OTHER FINANCING SOURCES</b>					
3934	Proc. from Long Term Bonds & Notes	5			78,000
	Amount Voted From Fund Balance				
	Estimated Fund Balance to Reduce Taxes				
<b>TOTAL ESTIMATED REVENUE &amp; CREDITS</b>			6,426,044	4,604,439	4,539,763

**\*\*BUDGET SUMMARY\*\***

	Prior Year	Ensuing Year
Operating Budget Appropriations Recommended (from page 4)	8,583,305	8,700,119
Special Warrant Articles Recommended (from page 5)	2,324,750	498,212
Individual Warrant Articles Recommended (from page 5)	-	-
TOTAL Appropriations Recommended	10,908,055	9,198,331
Less: Amount of Estimated Revenues & Credits (from above)	6,426,044	4,539,763
Add: Exemptions/Veteran's Credits and Overlay	215,862	213,265
Estimated Amount of Taxes to be Raised	4,697,873	4,871,833

Default Budget - Town of NEWPORT FY 2014

1	2	3	4	5	6
Acct. #	PURPOSE OF APPROPRIATIONS (RSA 32:3,V)	Prior Year Adopted Operating Budget	Reductions & Increases	Minus 1-Time Appropriations	DEFAULT BUDGET
<b>GENERAL GOVERNMENT</b>					
4130-4139	Executive	168,741			168,741
4140-4149	Election, Reg. & Vital Statistics	102,779			102,779
4150-4151	Financial Administration	163,455			163,455
4152	Revaluation of Property	129,237			129,237
4153	Legal Expense	18,000			18,000
4155-4159	Personnel Administration	1,471,889	84,413		1,556,302
4191-4193	Planning & Zoning	83,814			83,814
4194	General Government Buildings	460,489			460,489
4195	Cemeteries	7,500			7,500
4196	Insurance	1,000			1,000
4197	Advertising & Regional Assoc.	23,836			23,836
4199	Other General Government	82,702			82,702
<b>PUBLIC SAFETY</b>					
4210-4214	Police	975,432			975,432
4215-4219	Ambulance	319,404			319,404
4220-4229	Fire	360,087			360,087
4240-4249	Building Inspection	36,744			36,744
4290-4298	Emergency Management	8,700			8,700
4299	Other (Incl. Communications)	303,577			303,577
<b>AIRPORT/AVIATION CENTER</b>					
4301-4309	Airport Operations	133,023			133,023
<b>HIGHWAYS &amp; STREETS</b>					
4311	Administration	248,513			248,513
4312	Highways & Streets	732,760			732,760
4313	Bridges	8,440			8,440
4316	Street Lighting	77,800			77,800
4319	Other				-
<b>SANITATION</b>					
4321	Administration	140,242			140,242
4323	Solid Waste Collection	3,400			3,400
4324	Solid Waste Disposal				-
4325	Solid Waste Clean-up				-
4326-4329	Sewage Coll. & Disposal & Other	570,441	5,642		576,083

Default Budget - Town of NEWPORT FY 2014

1	2	3	4	5	6
Acct. #	PURPOSE OF APPROPRIATIONS (RSA 32:3,V)	Prior Year Adopted Operating Budget	Reductions & Increases	Minus 1-Time Appropriations	DEFAULT BUDGET
<b>WATER DISTRIBUTION &amp; TREATMENT</b>					
4331	Administration	142,956			142,956
4332	Water Services	349,200	5,074		354,274
4335-4339	Water Treatment, Conserv.& Other	162,613	1,691		164,304
<b>ELECTRIC</b>					
4351-4352	Admin. and Generation				-
4353	Purchase Costs				-
4354	Electric Equipment Maintenance				-
4359	Other Electric Costs				-
<b>HEALTH</b>					
4411	Administration	3,050			3,050
4414	Pest Control				-
4415-4419	Health Agencies & Hosp. & Other	4,500			4,500
<b>WELFARE</b>					
4441-4442	Administration & Direct Assist.	22,845			22,845
4444	Intergovernmental Welfare Pymnts				-
4445-4449	Vendor Payments & Other	127,000			127,000
<b>CULTURE &amp; RECREATION</b>					
4520-4529	Parks & Recreation	255,222			255,222
4550-4559	Library	300,024			300,024
4583	Patriotic Purposes	4,500			4,500
4589	Other Culture & Recreation				-
<b>CONSERVATION</b>					
4611-4612	Admin.& Purch. of Nat. Resources				-
4619	Other Conservation				-
4631-4632	<b>REDEVELOPMENT &amp; HOUSING</b>				-
4651-4659	<b>ECONOMIC DEVELOPMENT</b>				-
<b>DEBT SERVICE</b>					
4711	Princ.- Long Term Bonds & Notes	209,922			209,922
4721	Interest-Long Term Bonds & Notes	56,501	(4,670)		51,831
4723	Int. on Tax Anticipation Notes	1			1
4790-4799	Other Debt Service	80,049			80,049

Default Budget - Town of NEWPORT FY 2014

1	2	3	4	5	6
Acct. #	PURPOSE OF APPROPRIATIONS (RSA 32:3,V)	Prior Year Adopted Operating Budget	Reductions & Increases	Minus 1-Time Appropriations	DEFAULT BUDGET
<b>CAPITAL OUTLAY</b>					
4901	Land				-
4902	Machinery, Vehicles & Equipment	162,114			162,114
4903	Buildings				-
4909	Improvements Other Than Bldgs.	51,803			51,803
<b>OPERATING TRANSFERS OUT</b>					
4912	To Special Revenue Fund	19,000			19,000
4913	To Capital Projects Fund				-
4914	To Enterprise Fund				-
	Sewer-				-
	Water-				-
	Electric-				-
	Airport-				-
4917	To Health Maint. Trust Funds				-
4918	To Nonexpendable Trust Funds				-
4919	To Fiduciary Funds				-
<b>TOTAL</b>		8,583,305	92,150	-	8,675,455

Please use the box below to explain increases or reductions in columns 4 & 5.

Acct #	Explanation for Increases	Acct #	Explanation for Reductions
4155,4332, 4335,4320	<b>Retirement costs</b>	<b>4721</b>	<b>Interest payments</b>
4155,4332, 4335,4320	<b>Union health costs</b>		





*FINANCIAL  
REPORTS  
&  
VITAL  
STATISTICS*

## FINANCE DEPARTMENT

---

**Charge Bookkeeper**

Donna M. Lizotte

**Charge Bookkeeper**

Amy G. Spreadbury

**Bookkeeper**

Joanne D. Rowe

**Payroll Clerk**

Sandy L. Hale

The audit of the June 30, 2012 financial statements, performed by Plodzik & Sanderson, has not been completed. Accordingly, the following financial statements are unaudited. When completed, the report will be available at the Town Office for review.

### FINANCIAL STATEMENTS

**STATEMENT OF REVENUES - BUDGET TO ACTUAL**

Budgeted Funds - For the Ended June 30, 2012

**STATEMENT OF EXPENDITURES - BUDGET TO ACTUAL**

Budgeted Funds - For the Ended June 30, 2012

**COMBINED BALANCE SHEET**

All Fund Types and Account Group - June 30, 2012

**COMBINED STATEMENT OF REVENUES, EXPENDITURES  
AND CHANGES IN FUND BALANCES**

All Governmental Fund Types and Expendable Trust Funds -  
For the Ended June 30, 2012

**COMBINED STATEMENT OF REVENUES, EXPENSES,  
AND CHANGES IN RETAINED EARNINGS/FUND BALANCES**

All Proprietary Funds and Nonexpendable Trust Funds -  
For the Ended June 30, 2012

# STATEMENT OF REVENUES - BUDGET TO ACTUAL

Budgeted Funds

For the Year Ended June 30, 2012

	Budget	Actual	Over (Under) Budget	
			\$	%
<b>Taxes:</b>				
Property Taxes	4,396,479	4,461,500	\$65,021	1.48%
Land Use Change Taxes	20,000	1,360	(18,640)	-93.20%
Yield Taxes	20,000	28,049	8,049	40.25%
Payment in Lieu of Taxes	63,712	62,382	(1,330)	-2.09%
Excavation Tax	3,000	4,042	1,042	34.73%
Penalties & Interest	180,000	195,568	15,568	8.65%
Total Taxes	4,683,191	4,752,901	69,710	1.49%
<b>Licenses and Permits:</b>				
Motor Vehicle Permits	850,000	842,935	(7,065)	-0.83%
Building Permits	10,500	6,897	(3,603)	-34.31%
Other Licenses and Permits	15,500	17,031	1,531	9.88%
Total Licenses and Permits	876,000	866,863	(9,137)	-1.04%
<b>Intergovernmental Revenues</b>	474,199	480,666	6,467	1.36%
<b>Charges for Service:</b>				
Income from Departments	602,000	531,157	(70,843)	-11.77%
Garbage/Refuse	10,000	10,000	0	0.00%
Water Department	703,174	670,893	(32,281)	-4.59%
Sewer Department	802,726	912,203	109,477	13.64%
Airport	131,610	132,137	527	0.40%
Total Charges for Service	2,249,510	2,256,390	6,880	0.31%
<b>Miscellaneous:</b>				
Sale of Property	2,000	9,236	7,236	361.80%
Interest on Investments	3,000	1,016	(1,984)	-66.13%
Rent of Property	92,000	96,299	4,299	4.67%
Transfer from Trust Funds	52,500	52,722	222	0.42%
Miscellaneous	60,000	70,671	10,671	17.79%
Total Miscellaneous	209,500	229,944	20,444	9.76%
<b>TOTAL REVENUES</b>	<u>8,492,400</u>	<u>\$8,586,764</u>	<u>\$94,364</u>	1.11%
<b>CREDITS:</b>				
General Fund Balance Used to Reduce Taxes	50,000			
Water Fund Balance Used to Offset Budget	50,000			
Airport Fund Balance Used to Offset Budget	1,413			
<b>TOTAL REVENUE AND CREDITS</b>	<u>\$8,593,813</u>			

# STATEMENT OF EXPENDITURES - BUDGET TO ACTUAL

Budgeted Funds

For the Year Ended June 30, 2012

	Budget	Actual	Under (Over) Budget	
			\$	%
General Government:				
Executive	\$142,078	\$165,086	(23,008)	-16.19%
Election/Registration	99,701	96,529	3,172	3.18%
Financial Administration	244,167	218,305	25,862	10.59%
Revaluation	182,279	181,657	622	0.34%
Legal	20,000	39,344	(19,344)	-96.72%
Personnel Administration	1,507,880	1,498,358	9,522	0.63%
Town Office of Planning and Zoning	84,348	78,853	5,495	6.51%
General Government Buildings	467,570	466,897	673	0.14%
Cemeteries	5,500	2,971	2,529	45.98%
Insurance	1,000	0	1,000	100.00%
Advertising & Regional Associations	28,797	27,769	1,028	3.57%
Other General Government	75,070	85,210	(10,140)	-13.51%
Total General Government	2,858,390	2,860,979	(2,589)	-0.09%
Public Safety:				
Police	1,008,468	982,602	25,866	2.56%
Emergency Communications	206,285	213,892	(7,607)	-3.69%
Prosecution	82,488	77,900	4,588	5.56%
Ambulance	293,407	322,524	(29,117)	-9.92%
Fire	340,925	352,407	(11,482)	-3.37%
Building Inspection	34,534	32,107	2,427	7.03%
Emergency Management	6,700	13,342	(6,642)	-99.13%
Total Public Safety	1,972,807	1,994,774	(21,967)	-1.11%
Highways and Streets:				
Public Works Garage	238,838	228,324	10,514	4.40%
Highways and Streets	692,870	691,403	1,467	0.21%
Bridges	6,200	8,636	(2,436)	-39.29%
Street Lighting	76,500	75,539	961	1.26%
Airport	133,023	148,369	(15,346)	-11.54%
Total Highways and Streets	1,147,431	1,152,271	(4,840)	-0.42%
Sanitation:				
Solid Waste Collection	5,000	4,000	1,000	20.00%
Sewer Department	677,486	612,736	64,750	9.56%
Total Sanitation	682,486	616,736	65,750	9.63%
Water Department	664,548	631,224	33,324	5.01%
Health:				
Health Administration	3,350	1,925	1,425	42.54%
Health Agency	4,400	4,400	0	0.00%
Total Health	7,750	6,325	1,425	18.39%
Welfare:				
Welfare Administration	22,845	21,609	1,236	5.41%
Welfare Direct Assistance	120,000	133,024	(13,024)	-10.85%
Total Welfare	142,845	154,633	(11,788)	-8.25%

# STATEMENT OF EXPENDITURES - BUDGET TO ACTUAL

Budgeted Funds

For the Year Ended June 30, 2012

	Budget	Actual	Under (Over) Budget	
			\$	%
Culture and Recreation:				
Recreation	244,402	249,538	(5,136)	-2.10%
Library	300,024	298,402	1,622	0.54%
Patriotic Purposes	4,500	3,591	909	20.20%
Total Patriotic Purposes	548,926	551,531	(2,605)	-0.47%
Debt Service:				
Principial LTD	57,380	57,379	1	0.00%
Interest LTD	28,386	28,386	0	0.00%
Tax Anticipation Interest	1	0	1	100.00%
Lease Payments	49,687	46,411	3,276	6.59%
Water Fund Debt	88,626	88,626	0	0.00%
Sewer Fund Debt	96,740	96,763	(23)	-0.02%
Debt Service	320,820	317,565	3,255	1.01%
Capital Outlay:				
General Fund	199,000	197,849	1,151	0.58%
Sewer Fund	28,500	23,450	5,050	
Capital Outlay	227,500	221,299	6,201	2.73%
Operating Transfers				
Transfer to Airport Fund	20,310	20,310	0	0.00%
Operating Transfers	20,310	20,310	0	0.00%
TOTAL APPROPRIATIONS	\$8,593,813	\$8,527,647	\$66,166	0.77%

**Combined Balance Sheet**  
All Fund Types and Account Group  
June 30, 2012

	Governmental Fund Types			Proprietary Fund Type Enterprise	Fiduciary Fund Types Trust	Account Group General Long- Term Debt	Totals (Memorandum Only)
	General Fund	Special Revenue	Capital Projects				
<b>ASSETS AND OTHER DEBITS</b>							
<u>Assets</u>							
Cash and Equivalents	\$4,256,882	\$233,385		\$513,592	\$1,727,956		\$6,731,815
Investments					503,906		503,906
Receivables (Net of Allowances For Uncollectibles)							
Taxes	2,637,958						2,637,958
Accounts	152,596	6,206		688,338			847,140
Intergovernmental	39,700	79,802	\$209,787	168,959			498,248
Interfund Receivable	1,071,848	38,692	418,412	6,250			1,535,202
Inventory		28,950					28,950
Prepaid Items	74,520						74,520
Restricted Assets							
Tax Deducted Property Subject to Resale	24,688						24,688
Fixed Assets				14,572,008			14,572,008
Accumulated Depreciation				(6,354,628)			(6,354,628)
<u>Other Debits</u>							
Amount to be Provided for Retirement of General Long-Term Debt						\$874,258	874,258
<b>TOTAL ASSETS AND OTHER DEBITS</b>	<b>\$8,258,192</b>	<b>\$387,035</b>	<b>\$628,199</b>	<b>\$9,594,519</b>	<b>\$2,231,862</b>	<b>\$874,258</b>	<b>\$21,974,065</b>



**Combined Balance Sheet**  
All Fund Types and Account Group  
June 30, 2012

	Governmental Fund Types			Proprietary Fund Type Enterprise Fund	Fiduciary Fund Types Trust and Agent	Account Group		Totals (Memorandum Only)
	General Fund	Special Revenue	Capital Projects			General Long-	Term Debt	
<b>LIABILITIES AND EQUITY</b>								
<u>Liabilities</u>								
Accounts Payable	\$617,906							\$617,906
Accrued Expenses	8,455			\$21,287				29,742
Accrued Payroll and Benefits	84,067			47,986				84,067
Retainage Payable								47,986
Intergovernmental Payable	738				\$1,393,842			1,394,580
Interfund Payable	99,592	\$192,558	\$209,787	1,019,935	12,222			1,534,094
Deferred Tax Revenues	6,297,604	77,500						6,375,104
Other Deferred Revenues	14,347							14,347
General Obligation Debt Payable				896,822		\$634,805		1,531,627
Compensated Absences Payable				78,139		239,453		317,592
Total Liabilities	7,122,709	270,058	209,787	2,064,169	1,406,064	874,258		11,947,045
<u>Equity</u>								
<u>Retained Earnings</u>								
Reserved for Encumbrances				205,032				205,032
Reserved for Special Purposes				362,988				362,988
Reserved for Endowments				6,962,330				6,962,330
Unreserved								
<u>Fund Balances</u>								
Reserved for Encumbrances	639,324							639,324
Reserved for Inventory					540,843			540,843
Reserved for Tax Deductible Property								
Unreserved								
Designated For Special Purposes	99,208	116,977	\$418,412		284,955			919,552
Undesignated	396,951							396,951
Total Equity and Other Credits	1,135,483	116,977	418,412	7,530,350	825,798			10,027,020
TOTAL LIABILITIES AND EQUITY	\$8,258,192	\$387,035	\$628,199	\$9,594,519	\$2,231,862	\$874,258		\$21,974,065

**Combined Statement of Revenues, Expenditures and Changes in Fund Balances**  
All Governmental Fund Types and Expendable Trust Funds  
For the Fiscal Year Ended June 30, 2012

	Governmental Fund Types			Fiduciary Fund Type	Totals (Memorandum Only)
	General	Special Revenue	Capital Projects	Trust Funds	
<u>Revenues</u>					
Taxes	\$4,752,900				\$4,752,900
Licenses and Permits	866,862				866,862
Intergovernmental	480,665	\$95,651	\$1,477		577,793
Charges For Service	541,157	210,422			751,579
Miscellaneous	177,223	556	60,551	\$3,288	241,618
<u>Other Financing Sources</u>					
Operating Transfers In	52,722	101,420			154,142
<u>Total Revenues and Other Financing Sources</u>	<u>6,871,529</u>	<u>408,049</u>	<u>62,028</u>	<u>3,288</u>	<u>7,344,894</u>
<u>Expenditures</u>					
<u>Current</u>					
General Government	2,859,060	50,143			2,909,203
Public Safety	1,974,973	59,849			2,034,822
Highways, Streets, Bridges	1,023,924				1,023,924
Airport		163,258			163,258
Sanitation					0
Health	13,451				13,451
Welfare	154,634				154,634
Culture and Recreation	557,534	31,755			589,289
Debt Service	132,176				132,176
Capital Outlay	114,639	208,346	22,404		345,389
<u>Other Financing Uses</u>					
Operating Transfers Out	20,310			64,984	85,294
<u>Total Expenditures and Other Financing Uses</u>	<u>6,850,701</u>	<u>513,351</u>	<u>22,404</u>	<u>64,984</u>	<u>7,451,440</u>
<u>Excess (Deficiency) of Revenues and Other Financing Sources Over (Under) Expenditures and Other Financing Uses</u>	<u>20,828</u>	<u>(105,302)</u>	<u>39,624</u>	<u>(61,696)</u>	<u>(106,546)</u>
<u>Fund Balances - July 1</u>	<u>1,114,655</u>	<u>222,279</u>	<u>378,788</u>	<u>346,651</u>	<u>2,062,373</u>
<u>Fund Balances - June 30</u>	<u>\$1,135,483</u>	<u>\$116,977</u>	<u>\$418,412</u>	<u>\$284,955</u>	<u>\$1,955,827</u>

**Combined Statement of Revenues, Expenses and  
Changes in Retained Earnings/Fund Balances**  
All Proprietary Funds and Nonexpendable Trust Funds  
For the Fiscal Year Ended June 30, 2012

	<u>Proprietary Fund Type Enterprise</u>	<u>Nonexpendable Trust Funds</u>	<u>Total (Memorandum Only)</u>
<u>Operating Revenues</u>			
Charges for Service	\$1,574,943		\$1,574,943
New Funds		\$2,675	2,675
Interest and Dividends		12,222	12,222
Gain on sale of assets		300	300
Net Increase in Fair Value of Investments		8,630	8,630
<u>Total Operating Revenues</u>	<u>1,574,943</u>	<u>23,827</u>	<u>1,598,770</u>
<u>Operating Expenses</u>			
<u>Cost of Sales and Services</u>			
Services	483,563		483,563
Treatment	454,391		454,391
Administration	301,516		301,516
Depreciation	424,898		424,898
<u>Total Operating Expenses</u>	<u>1,664,368</u>		<u>1,664,368</u>
<u>Operating Income</u>	<u>(89,425)</u>	<u>23,827</u>	<u>(65,598)</u>
<u>Nonoperating Revenues (Expenses)</u>			
Interest Revenue	424		424
Interest Expense	(32,084)		(32,084)
Intergovernmental Revenues	7,730		7,730
Net Nonoperating Revenues (Expenses)	<u>(23,930)</u>		<u>(23,930)</u>
<u>Net Income Before Transfers</u>	<u>(113,355)</u>	<u>23,827</u>	<u>(89,528)</u>
Transfers to Other Funds			
Transfers Out		(12,222)	(12,222)
<u>Transfers from (to) Other Funds</u>		<u>(12,222)</u>	<u>(12,222)</u>
<u>Net Income</u>	<u>(113,355)</u>	<u>11,605</u>	<u>(101,750)</u>
<u>Retained Earnings/Fund Balances - July 1</u>	<u>7,643,705</u>	<u>529,238</u>	<u>8,172,943</u>
<u>Retained Earnings/Fund Balances - June 30</u>	<u><u>\$7,530,350</u></u>	<u><u>\$540,843</u></u>	<u><u>\$8,071,193</u></u>

## TREASURER'S REPORT

### GENERAL FUND

Beginning Balance - July 1, 2011 \$4,201,459.31

Income:

Tax Collector	\$13,481,935.06
Town Clerk	863,254.38
Selectmen	4,586,376.60
Interest	998.52

Total Income 18,932,564.56

Disbursements (18,898,131.98)

Ending Balance - June 30, 2012 \$4,235,891.89

Checking Operating \$573,006.27

Checking - Payroll 61,756.09

Savings - Pooled 3,538,025.30

Savings - NHPDIP 63,104.23

Cash on Hand - June 30, 2012 \$4,235,891.89

### CONSERVATION COMMISSION

Beginning Balance - July 1, 2011 \$14,957.34

Income:

Interest 7.67

Disbursements -

Cash on Hand - June 30, 2012 \$14,965.01

### CORBIN TREE FUND

Beginning Balance - July 1, 2011 \$1,075.58

Interest 0.56

Cash on Hand - June 30, 2012 \$1,076.14

### AMBULANCE FUND

Beginning Balance - July 1, 2011 \$26,053.55

Income:

Donations & Grants \$100.00

Interest 13.39

Total Income 113.39

Cash on Hand - June 30, 2012 \$26,166.94

### NEIGHBORHOOD IMPROVEMENT FUND

Beginning Balance - July 1, 2011 \$63,487.95

Income:

Interest 32.70

Cash on Hand - June 30, 2012 \$63,520.65

### FORFEITURE FUND

Beginning Balance - July 1, 2011 \$6,783.42

Income 284.95

Interest 9.08

Disbursement -

Cash on Hand - July 1, 2012 \$7,077.45

**WATER FUND:****OPERATING**

Beginning Balance - July 1, 2011 \$57,688.94

## Income:

User Fees \$697,089.66

Other Income -

Interest 9.63

Total Income 754,788.23

Disbursements (714,504.14)

Ending Balance - June 30, 2012 \$40,284.09

Checking \$36,250.08

Savings - Pooled 4,034.01

Cash on Hand - June 30, 2012 \$40,284.09

**ACCESS FEES**

Beginning Balance - July 1, 2011 \$132,838.44

## Income:

Access Fees \$0.00

Interest 87.54

Total Income 87.54

Cash on Hand - June 30, 2012 \$132,925.98

**SEWER FUND****OPERATING**

Beginning Balance - July 1, 2011 \$774,085.33

## Income:

User Fees \$1,608,025.03

Interest 236.59

Total Income 1,608,261.62

Disbursements (2,244,535.87)

Cash on Hand - June 30, 2012 \$137,811.08

Checking \$24,964.03

Savings - Pooled 112,847.05

Cash on Hand - June 30, 2012 \$137,811.08

**ACCESS FEES**

Beginning Balance - July 1, 2011 \$154,394.63

## Income:

Access Fees \$0.00

Interest 101.75

Total Income 101.75

Cash on Hand - June 30, 2012 \$154,496.38

**UNITED CONSTRUCTION RETAINAGE ACCOUNT**

Beginning Balance - July 1, 2011 \$41,902.28

Income -

Interest 21.19

Disbursements (41,923.47)

Cash on Hand - June 30, 2012 \$0.00

**CDBG - REVOLVING LOAN FUND**

Beginning Balance - July 1, 2011		\$47,459.54
Receipts:		
Loan Repayments	\$0.00	
Interest	24.44	
Total Income		24.44
Ending Balance - June 30, 2012		<u><u>\$47,483.98</u></u>

**REC BUILDING FUND**

Beginning Balance - July 1, 2011		\$5,000.65
Income:		
Donations & Grants	\$0.00	
Interest	2.57	
Total Income		2.57
Cash on Hand - June 30, 2012		<u><u>\$5,003.22</u></u>

**AIRPORT FUND**

Beginning Balance - July 1, 2011		\$106,046.39
Income:		
Miscellaneous	\$149,937.38	
Interest	70.57	
Total Income		150,007.95
Transferred to General Fund		(188,010.00)
Cash on Hand - June 30, 2012		<u><u>\$68,044.34</u></u>
Checking		\$38,889.13
Savings - Pooled		29,155.21
Cash on Hand - June 30, 2012		<u><u>\$68,044.34</u></u>

Lisa Morse, Town Treasurer

# REPORT OF THE TRUSTEES OF TRUST FUNDS

JULY 1, 2011 to JUNE 30, 2012

## EXPENDABLE TRUST FUNDS

Creation	Name	PRINCIPAL			INCOME			TOTAL Principal & Income
		Beginning Balance	New Funds	Withdrawals	Ending Balance	Beginning Balance	Income	
TOWN OF NEWPORT								
CAPITAL RESERVE FUNDS								
1972	Fire Department	0.00			0.00	2,214.47	45.34	2,259.81
1974	Ambulance	395.16			395.16	70.21	12.58	82.79
1984	Highway Department	0.00			0.00	4,290.51	64.81	4,355.32
1984	Property Revaluation	33,281.10			33,281.10	13,591.90	351.84	47,224.84
1989	Sewer Department	0.00			0.00	0.00		0.00
1989	Police Department	75,000.00			75,000.00	20,372.92	1,433.10	96,806.02
1990	Water Department	25,219.74			25,219.74	32,042.56	450.31	57,712.61
1992	Town Office Computers	16,481.00			16,481.00	4,328.58	130.27	20,939.85
1993	Recreation Department	40,000.00		(40,000.00)	0.00	11,593.19	239.74	11,332.93
1997	Town Hall Improvement	0.00			0.00	0.00		0.00
1998	Cemetery Improvements	0.00			0.00	0.00		0.00
2010	Airport	11,544.00	12,746.00	(24,290.00)	0.00	90.54	103.27	0.00
EXPENDABLE TRUST FUNDS								
1995	Earned Time	25,000.00			25,000.00	18,549.24	296.18	43,845.42
NEWPORT SCHOOL DISTRICT								
CAPITAL RESERVE FUNDS								
2010	Transportation	150,000.00	100,000.00		250,000.00	1,152.17	3,990.61	255,142.78
1999	Building	172,459.00	200,000.00		372,459.00	23,296.44	8,422.27	404,177.71
EXPENDABLE TRUST FUNDS								
2009	Unanticipated Ed	300,000.00			300,000.00	10,871.86	10,119.67	320,991.53
TOTAL EXPENDABLE TRUST FUNDS		849,380.00	312,746.00	(64,290.00)	1,097,836.00	142,464.59	25,659.99	1,265,266.77

## NON-EXPENDABLE TRUST FUNDS

	NON-EXPENDABLE TRUST FUNDS							
	PRINCIPAL			INCOME		TOTAL Principal & Income		
	Beginning Balance	New Funds	Gain/Loss	Ending Balance	Withdrawals		Income	Ending Balance
<b>TOWN OF NEWPORT</b>								
Various	Cemetery Perpetual Care	480,036.74	3,025.00	300.67	483,362.41	10,664.05	12,221.73	495,584.14
<b>NEWPORT SCHOOL DISTRICT</b>								
Various	Scholarship Funds	411,241.98	18,144.82	(1,223.93)	(19,560.45)	408,602.42	6,767.19	413,530.49
<b>TOTAL NON-EXPENDABLE TRUST FUNDS</b>								
		891,278.72	21,169.82	(923.26)	(19,560.45)	891,964.83	17,431.24	909,114.63



## SUMMARY OF LONG-TERM DEBT

### STATEMENT OF OUTSTANDING LONG TERM DEBT June 30, 2012

Purpose	Original Amount	Issue Date	Maturity Date	Interest Rate	Outstanding Balance June 30, 2012
<b>GENERAL FUND</b>					
Fire Truck Replacement	900,000	2006	2020	4.10%	<u>\$634,805</u>
<b>WATER FUND</b>					
Water Treatment Plant	1,050,000	1992	2022	5.50%	\$298,275
Cheney Street Project	357,000	2006	2015	2.095%	<u>139,230</u>
					<u>\$437,505</u>
<b>SEWER FUND</b>					
Parkview Sewer Project	120,000	2005	2010	4.250%	52,300
Cheney Street Project	357,000	2006	2015	2.180%	142,800
Guild Pump Station	440,362	2008	2017	2.180%	<u>264,217</u>
					<u>\$459,317</u>

### STATEMENT OF LONG TERM DEBT AUTHORIZED BUT UNISSUED June 30, 2012

Purpose	Year Authorized	Authorized Amount
<b>SEWER FUND</b>		
Guild Sewer Pump Station Replacement	2007	104,638
WWTP Phosphorous Removal Upgrade	2010	5,400,000
Guild Lagoon Closure	2010	3,000,000

## **TAX DEPARTMENT**

---

**Tax Collector**  
**Paul J. Brown**

**Senior Deputy Tax Collector**  
**Tammy Flewelling, CDTC**

**Deputy Tax Collector**  
**Kathleen Holmes, CDTC**

### **Tax Office Staff**

Due to the budget that was passed in May 2012, the deputy tax collector position was eliminated and we had to say “goodbye” to Kathleen Holmes. Kathleen was with the office for almost five years. Not only was Kathleen the deputy but she also helped when needed in the Assessing and Water/Sewer offices. Her assistance to all of us is greatly missed.

I attended the Spring workshop in Concord and the Fall Conference in North Conway. As a County Coordinator I have had a wonderful experience of helping the Convention Coordinator, of the Tax Collector’s Executive Board with the signing in of the Tax Collectors at the Conference. This has been a great way for me to meet many of the Tax Collectors in the state. It is always nice to be able to put a face to a name, if we are in need of help from one of them. Networking is the key to the Tax Collectors job.

### **FYI**

If you are a mortgage holder and you escrow for taxes, it is your responsibility to send the tax bill to your mortgage holder. Prepayments are becoming more popular. If you would like to make prepayments on your account, please attach a note to your check when making your payment. We have had many inquiries about debit/credit cards, but at this time we are still not accepting them.

As always, the tax office staff welcomes your questions and will try to meet your needs. We appreciate the cooperation and good attitude you display toward your tax obligations.

**Tammy Flewelling, CDTC**  
**Senior Deputy Tax Collector**

# TAX COLLECTOR'S REPORT

## REPORT OF UNCOLLECTED TAXES

	<u>2012</u>	<u>2011</u>	<u>Prior</u>
Uncollected Taxes - July 1, 2011:			
Property Taxes		\$1,476,382.40	
Land Use Change Taxes			8,250.00
Yield Taxes			\$411.85
Taxes Committed to Collector:			
Property Taxes	\$6,301,532.50	6,670,548.50	
Land Use Change Taxes		1,360.00	
Yield Taxes	634.22	27,414.42	
Excavation Taxes		4,042.43	
Prepaid Property Taxes	(11,911.11)		
Overpayments	1,522.62	501.00	
Interest and Costs - All Taxes	25.00	62,563.89	1,089.97
TOTAL DEBITS	<u>\$6,291,803.23</u>	<u>\$8,242,812.64</u>	<u>\$9,751.82</u>
Remitted to Treasurer:			
Property Taxes	\$4,513,231.42	\$8,124,410.19	
Land Use Change Taxes		1,360.00	8,250.00
Yield Taxes		25,876.83	\$411.85
Excavation Taxes		4,042.43	
Interest and Costs	25.00	62,563.89	1,089.97
Overpayments	(9,981.64)		
Abatements:			
Property Taxes	3,928.50	23,307.00	
Yield Taxes			
Tax Deeds Issued			
Uncollected Taxes - June 30, 2012:			
Property Taxes	1,783,965.73		
Land Use Change Taxes			
Yield Taxes	634.22	1,252.30	
TOTAL CREDITS	<u>\$6,291,803.23</u>	<u>\$8,242,812.64</u>	<u>\$9,751.82</u>

# TAX COLLECTOR'S REPORT

## REPORT OF UNREDEEMED TAXES

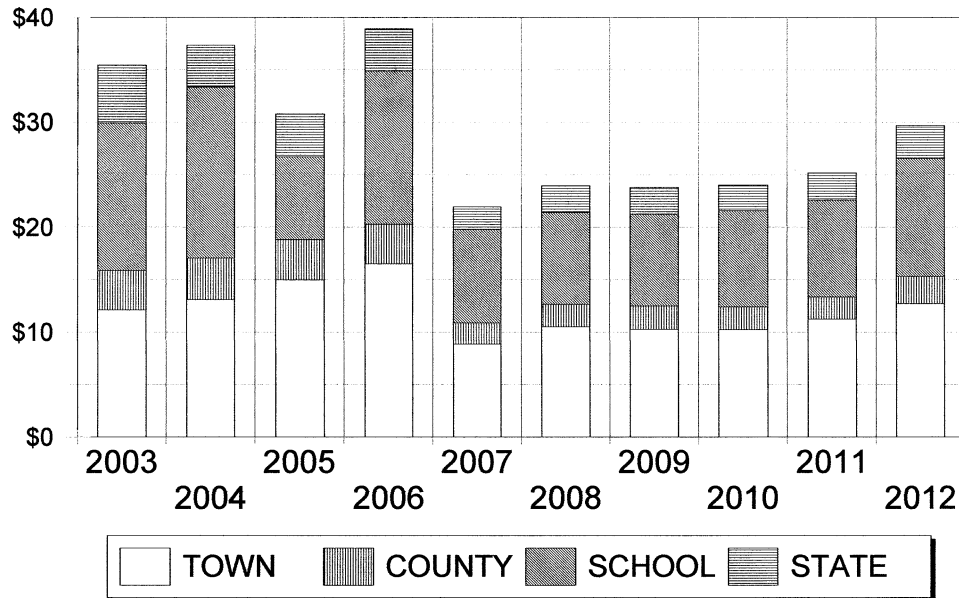
	<u>2012</u>	<u>2011</u>	<u>Prior</u>
Unredeemed - July 1, 2011:			
Taxes		\$544,666.89	\$401,149.46
Elderly Liens		1,367.00	5,020.81
Liens Executed	\$580,039.32		
Interest and Costs	<u>3,612.48</u>	<u>32,807.70</u>	<u>110,963.77</u>
TOTAL DEBITS	<u>\$583,651.80</u>	<u>\$578,841.59</u>	<u>\$517,134.04</u>
Remitted to Treasurer:			
Redemptions	\$84,926.01	\$196,863.09	\$319,759.11
Interest and Costs	3,612.48	32,807.70	110,963.77
Abatements			9.00
Tax Deeds Issued			
Unredeemed - June 30, 2012			
Taxes	493,669.31	347,803.80	81,381.35
Elderly Liens	1,444.00	1,367.00	5,020.81
TOTAL CREDITS	<u>\$583,651.80</u>	<u>\$578,841.59</u>	<u>\$517,134.04</u>

## PROPERTY TAX LIEN HISTORY

<u>Year of Tax Levy</u>	<u>Total Tax Committed</u>	<u>% of Taxes Uncollected</u>	<u># of Liens</u>
2003	8,131,195	3%	168
2004	8,478,807	3%	168
2005	7,121,872	2%	132
2006	9,185,539	2%	153
2007	10,401,984	3%	161
2008	11,485,332	3%	164
2009	11,593,637	4%	207
2010	11,811,692	4%	224
2011	12,550,391	4%	235
2012	12,254,468	4%	249

# TEN YEAR TAX RATE COMPARISON 2003-2012

	School Rate	% of Total Rate	State School Rate	% of Total Rate	Town Rate	% of Total Rate	County Rate	% of Total Rate	Total Rate
2003	14.05	39.7%	5.53	15.6%	12.09	34.1%	3.76	10.6%	35.43
2004	16.27	43.6%	4.03	10.8%	13.07	35.0%	3.97	10.6%	37.34
2005	7.92	25.7%	4.10	13.3%	14.96	48.6%	3.82	12.4%	30.80
2006	14.62	37.6%	4.06	10.4%	16.48	42.3%	3.77	9.7%	38.93
2007 *	8.87	40.5%	2.16	9.9%	8.86	40.4%	2.02	9.2%	21.91
2008	10.52	43.9%	2.14	8.9%	8.72	36.4%	2.57	10.7%	23.95
2009	10.27	43.1%	2.23	9.4%	8.71	36.6%	2.61	11.0%	23.82
2010	10.23	42.6%	2.17	9.0%	9.16	38.1%	2.46	10.2%	24.02
2011	11.44	45.1%	2.10	8.3%	9.23	36.4%	2.60	10.2%	25.37
2012 **	12.71	42.8%	2.59	8.7%	11.26	37.9%	3.13	10.5%	29.69



\* Revaluation completed in 2007. Total Town assessed value increased by 202%.

\*\* Revaluation completed in 2012. Total Town assessed value decreased by 17%.

## ASSESSING DEPARTMENT

---

### Assessing Assistant

Kaara K. Gonyo

### Assessor

George W. Hildum

### 2012 TOWN WIDE REVALUATION

Avitar Associates of New England, Inc. completed the 2012 Town Wide Revaluation in October, 2012. Notices of new values were mailed to property owners in the beginning of October with hearings held during the middle of October. After hearing inspections were completed, the Town was then able to go to the Department of Revenue Administration to get the 2012 tax rate with the finalized values. A manual is available in the assessing office as a reference for the revaluation and the property records can be viewed on the lobby computer or by visiting the Avitar Associates website. The goal of this revaluation was to bring all property values for April 1, 2012 as close to 100% fair market value as possible.

### ASSESSMENT REVIEW

The Department of Revenue is completing the required five year review of our assessing records. This includes verifying exemption applications and current use files are complete as well as exempt property applications are filed correctly. They have also been reviewing a percentage of our assessing data records to verify that the information collected by our Assessor is accurate. This review is scheduled to be completed by the end of the first quarter in 2013.

### NEW PROCEDURES FOR TIMBER AND GRAVEL

The Department of Revenue Administration has informed all Towns and Cities that they will no longer provide multi-part intent to cut forms for timber operations or intent to excavate forms for gravel operations. The forms can now be downloaded at their website by the interested parties and the Towns will make all the necessary copies to send to the owners, loggers, and state once the forms have been finalized. Any certificates to operate that used to be issued in Tyvek for posting at the operations will no longer be issued in that manner. We will assist the owners with working through this new process.

**OFFICE HOURS/APPOINTMENTS**

The Assessing Department is open Monday through Friday from 8:30am to 4:00pm. Copies of property cards or tax maps along with basic questions can be answered at the window until 5:00pm. The Assessor holds office hours two days per month and appointments can be made if you would like to discuss an issue with him.

The assessing records are available for viewing online. The address to visit the website is: [avitarassociates.com](http://avitarassociates.com).

Thank you for continuing to support our efforts to maintain quality records.

**Kaara K. Gonyo**  
**Assessing Assistant**



# ASSESSOR'S REPORT

## PRELIMINARY 2013 NET TAXABLE VALUATION

	2013 Preliminary Valuation *	% of Total Valuation
Current Use Property	<u>\$1,936,106</u>	0.463%
Residential:		
Property	93,171,000	22.261%
Buildings	<u>200,512,992</u>	47.908%
Total Residential	<u>293,683,992</u>	70.170%
Commercial/Industrial:		
Property	27,509,409	6.573%
Buildings	<u>86,360,841</u>	20.634%
Total Commercial/Industrial	<u>113,870,250</u>	27.207%
Utilities:		
Property	247,200	0.059%
Buildings	<u>10,659,800</u>	2.547%
Total Utilities	<u>10,907,000</u>	2.606%
Less: Blind/Elderly Exempt/Solar/Wind Property Included Above	<u>-1,864,000</u>	-0.445%
<b>Net Taxable Valuation</b>	<b><u>\$418,533,348</u></b>	
Tax Exempt:		
Property	\$6,826,715	1.631%
Buildings	<u>40,407,125</u>	9.654%
Total Tax Exempt	<u>\$47,233,840</u>	11.286%

\* Adjustments anticipated prior to setting tax rate.

## COMPARISON TO PRIOR YEAR VALUATION

	2012 Final Valuation	2013 Preliminary Valuation	Change
Current Use	\$1,938,136	\$1,936,106	-0.105%
Residential	293,681,892	293,683,992	0.001%
Commercial/Industrial	112,492,650	113,870,250	1.225%
Utilities	10,907,000	10,907,000	0.000%
Exemptions	<u>-1,925,000</u>	<u>-1,864,000</u>	-3.169%
Net Taxable Valuation	<u>\$417,094,678</u>	<u>\$418,533,348</u>	0.345%
Tax Exempt	<u>\$47,233,840</u>	<u>\$47,233,840</u>	0.000%

## SCHEDULE OF TOWN PROPERTY

Location	Map/Lot	Purpose/Use	Valuation
TOWN			
428 Sunapee Street	102-005	Pine Grove Cemetery	169,500
Sunapee Street	102-006	Cemetery	17,200
476 Sunapee Street	103-012	Pump House	6,200
Sunapee Street	103-014	Guild Common	3,300
Sunapee Street	103-045	Pump House	38,100
Sugar River	105-016	Vacant	5,300
Various - ROW only	106-011+018	Right-Of-Way	80,800
Sugar River	106-017	Vacant	42,000
Sunapee Street	107-036	Vacant	4,700
Spruce Street	108-033	Vacant	3,200
65 Belknap Avenue	110-028	Recreation Building	283,600
20 Main Street	111-001	Town Hall/Opera House	983,700
30 Main Street	111-001	Historical Museum	28,600
11 Sunapee Street	111-001	Fire Station	528,400
15 Sunapee Street	111-001	Town Office	255,800
30 Main Street	111-001-LBD	Former District Court- Leased Bldg	218,500
Pearl Street	111-014	Vacant	1,700
1 North Main Street	111-044	Town Common/Info Booth/Gazebo	223,300
59 Sunapee Street	111-274	Vacant	35,200
47 Central Street	111-275	Vacant	8,200
252 Sunapee Street	112-025	Pumping Station Easement	23,000
Various-Sugar River	112-037	River Right-Of-Way	100
87 Maple Street	114-037	Cemetery	65,600
Elm Street	114-123	Vacant	19,200
Mechanic Street Rear	114-139	Vacant	1,400
Mechanic Street Rear	114-140	Vacant	400
59 Main Street	114-144	Police Station	700,400
2 Arnold Campbell Dr	114-146	Police Station	62,700
55 Main Street	114-147	District Court	696,000
Meadow Road	114-156	Vacant	2,600
10 Meadow Road	114-157	Dugout/Restrooms/Floodplain	102,700
15-17 Meadow Road	114-158	Ambulance Building	120,300
40 Pine Street	115-024	Cemetery - Pine St West	26,800
Pine Street	115-032	Cemetery	13,800
John Stark Highway	116-024	Tax Deeded Property - Land only	8,100
429 Unity Road	120-037	PRV Bldg - Water Dept	5,300
Sand Hill	214-007	Tax Collector's Deed	2,500
North Main Street	218-003	Vacant/Stp Easement	97,500
8-14 Airport Road	218-006	Airport & Office	952,900
8 Airport Road	218-006-LBD1	Airport - Leased Bldg	163,200
Corbin Road	218-008	Vacant	56,600
North Main Street	218-037	Sichol Field	9,700
8 Greenwood Road	219-019	Tax Deeded Property - Old Mill	6,600

Sugar River	219-037	Vacant	43,200
567 Oak Street	219-044	Vacant/Future Cemetery	40,900
Oak Street	219-045	Cemetery	58,700
East Green Mountain Rd	223-008	Vacant/Tax Collector's Deed	9,900
Hurd Road	225-006	Vacant/Gravel Pit	31,100
Ayers Road	225-013	Vacant/Backland on Sugar River	37,500
Oak Street	227-007	Vacant - unblidable due to easmnt	27,800
20 Putnam Road	227-008	Sewer Treatment Plant	6,360,100
North Main Street	227-012	Vacant	33,800
268 North Main St	227-013	Vacant (Old Recycling Center)	62,200
North Main Street	227-014	Vacant	4,100
North Main Street	227-015	Vacant	7,700
North Main Street	227-016	Stp Lagoons	238,900
500 Cheney Street	227-024	Wilmarth Park - Ski Jump	78,300
2360 Summer Street	227-028	Water Tower	924,200
Summer Street	227-029	Vacant/Conservation Easement	93,900
Sugar River	228-001	Waste Treatment Lagoons	258,800
326 Maple Street	231-005	Tax Collector's Deed	67,400
78 Chandlers Mill Road	234-015	Tax Collector's Deed	72,100
Chandlers Mill Road	234-019	Vacant	8,400
Chandlers Mill Road	234-021	Vacant	5,600
East Mountain Road	242-82-1	Abandoned Water Reservoir	17,100
Blaisdell Road	245-011	Vacant	1,300
Old Goshen Road	245-050	Tax Deeded Property - Land only	8,300
Breakneck Road	246-011	Vacant	113,400
449 South Main Street	246-014	Public Works Garage	928,000
140 Pollards Mill	246-035	Water Department	122,600
Unity Springs Road-Unity	M13F3-457	Water Treatment Plant	1,243,110
Gilman Pond Rd -Unity	M8J8-734	Clorination Building	96,530

#### SCHOOL DISTRICT

243 North Main Street	109-119	Sugar River Tech Center	4,604,800
86 North Main Street	111-033	Towle Elementary School	1,949,700
15 School Street	111-102	Richards Elementary School	6,190,200
245 North Main Street	227-017	Newport Middle High School	6,556,200
North Main Street	227-17-BG	Prefab Bldg @ NMHS/TC Deed	47,500

The Town underwent a complete property revaluation as of April 1, 2012.

A listing of all properties in Town can be found on the following pages.

There is access to the property assessing system in the lobby of the Town Office for use by the public. The Assessing records can also be accessed online at [www.townofnewportnh.net](http://www.townofnewportnh.net).

**2012 Property Revaluation  
Property Value by Owner**

Owner	Map	Lot	Sub	Location	Use	Acres	Land	Buildings	Total
22 HALE STREET VENTURES LLC	000103	021000	000000	28 HALE	IF RES	0.180	28,600	64,100	92,700
25 SULLIVAN ST RE TRUST ET AL	000111	263000	000000	SULLIVAN	IF RES	0.030	600	0	600
25 SULLIVAN ST RE TRUST ET AL	000111	267000	000000	25 SULLIVAN	IF RES	0.030	11,000	34,500	45,500
32 COURT STREET LLC	000110	035000	000000	32 COURT	4F RES	0.326	30,200	78,000	108,200
322 SUNAPEE STREET RENTALS LLC	000107	026000	000000	322 SUNAPEE	COM/IN	0.337	67,100	117,000	184,100
4 WINDS CONSULTING LLC	000218	006000	00CH02	15 AIRPORT STE 2	COM/IN	0.000	0	44,700	44,700
4 WINDS CONSULTING LLC	000218	006000	00CH07	15 AIRPORT STE 7	COM/IN	0.000	0	34,600	34,600
543 EAST 103 LLC	000120	036000	000000	UNITY	IF RES	103.500	3,900 cu	0	3,900
544 WEST 56 LLC	000120	038000	000000	423 UNITY	IF RES	56.240	65,053 cu	134,600	199,653
77 SOUTH MAIN STREET LLC	000114	117000	000000	77 SOUTH MAIN	2F RES	2.061	32,200	91,700	123,900
82 MAPLE STREET LLC	000114	031000	000000	82 MAPLE	COM/IN	0.690	42,500	224,100	266,600
89-91 SUNAPEE STREET LLC	000111	270000	000000	89-91 SUNAPEE	COM/IN	0.180	60,300	80,500	140,800
ABANTO, JUAN	000241	032000	000000	3 GOLF CLUB	IF RES	0.550	41,900	83,400	125,300
ABARE HOYT, JUSTIN & CASSANDRA	000110	072000	000000	42 SYNDICATE	IF RES	0.110	30,000	107,000	137,000
ABENDROTH, ALLEN & ROBIN	000105	020000	000000	600 MAPLE	IF RES	1.500	3,000	0	3,000
ACKLEY, BRUCE W	000247	024000	000000	12 GERMAN SHEPHERD WAY	IF RES	1.100	44,100	18,400	62,500
ACORD, STEPHEN W	000102	015000	MH0009	431 SUNAPEE LOT #9	IF RES	0.000	0	10,400	10,400
ADAMS ET AL, DEBORAH L	000117	007000	000000	131 LAUREL	IF RES	0.300	28,600	90,800	119,400
ADAMS ET AL, LAWRENCE M	000247	004000	000000	22 CHESTNUT	IF RES	21.800	58,730 cu	121,500	180,230
ADVANTAGE REVOCABLE TRUST	000111	221000	000000	25 COLUMBUS	IF RES	0.184	26,100	81,700	107,800
ADVANTAGE REVOCABLE TRUST	000116	021000	000000	206 JOHN STARK	COM/IN	0.220	45,800	73,200	119,000
ADVANTAGE REVOCABLE TRUST	000117	024000	000000	174 SOUTH MAIN	IF RES	0.640	29,200	73,500	102,700
ADVANTAGE REVOCABLE TRUST	000240	001000	000000	208 JOHN STARK	IF RES	2.100	45,700	36,800	82,500
AF GLOENCO INC	000102	007000	000000	452 SUNAPEE	COM/IN	6.280	176,300	1,063,400	1,239,700
AF GLOENCO INC	000103	001000	000000	460 SUNAPEE	COM/IN	0.860	56,700	152,600	209,300
AHMAD, ANAS	000111	004000	000000	39 SUNAPEE	3F RES	0.080	26,100	66,600	92,700
AIKEN, HERRICK	000234	023000	000000	31 CHANDLERS MILL	IF RES	1.400	46,700	35,300	82,000
AIKEN, JESSE	000246	085000	MH0018	2 BIRDIE WAY	IF RES	0.000	0	26,300	26,300
AKERMAN SR, JAMES E & BONNIE L	000246	080000	000000	14 FAIRWAY	IF RES	0.930	44,000	89,300	133,300
ALBRO, WALLACE	000114	138000	000000	7 MECHANIC	COM/IN	1.315	51,900	53,200	105,100
ALDRICH FAMILY TRUST	000109	003000	000000	156 NORTH MAIN	3F RES	0.520	30,600	114,100	144,700
ALDRICH FAMILY TRUST	000109	004000	000000	162 NORTH MAIN	IF RES	0.260	28,600	111,700	140,300
ALDRICH FAMILY TRUST	000109	005000	000000	168 NORTH MAIN	2F RES	0.330	30,200	105,900	136,100
ALEXANDER REVOC TRUST, GUY E	000218	006000	00CH08	15 AIRPORT STE 8	COM/IN	0.000	0	34,600	34,600
ALEXANDER, JONATHAN & DAVID	000111	210000	000000	13 SUMMER	3F RES	0.410	26,100	67,700	93,800
ALEXANDER, SUSAN K	000111	176000	000000	14 SUMMER	IF RES	0.100	25,700	77,300	103,000
ALEXANDROV, SHARON	000231	030000	000000	3 SUNSHINE COURT	IF RES	1.400	42,500	35,400	77,900
ALMQUIST, DAVID S & CYNTHIA P	000219	017000	000000	466 OAK	IF RES	3.300	68,100	158,600	226,700
ALTO, RANDY L	000215	003000	000000	321 REEDS MILL	IF RES	2.700	43,300	35,800	79,100
AL-WADOOD CORPORATION	000111	003000	000000	27 SUNAPEE	COM/IN	0.470	69,900	334,000	403,900
ALYJON LAND 2005 TRUST	000236	017000	000000	1005 JOHN STARK	IF RES	2.000	43,200	82,900	126,100
AM & TM PROPERTIES LLC	000110	010000	000000	64 BELKNAP	COM/IN	1.300	58,500	49,600	108,100
AMORE, ANDREW & DOROTHY M	000119	032000	000000	16 WILLIAM	IF RES	0.230	33,000	82,700	115,700
AMORE, DOREEN A	000246	085000	MH0015	29 FAIRWAY	IF RES	0.000	0	31,700	31,700
AMOS, CHRISTOPHER L	000219	025000	000000	530 OAK	IF RES	1.600	44,700	114,800	159,500
AMOS, TAMARA J	000259	038000	MH0022	14 GLEN WAY	IF RES	0.000	0	36,700	36,700
ANASTASIO, ROSALIE A (PIERCE)	000109	018000	000000	14 WALNUT	IF RES	0.200	29,300	72,600	101,900
ANDERSON, HENRY C	000244	002000	000000	448 EAST MOUNTAIN	IF RES	14.800	82,800	45,600	128,400

**2012 Property Revaluation  
Property Value by Owner**

Owner	Map	Lot	Sub	Location	Use	Acres	Land	Buildings	Total
ANDERSON, KENNETH R & HELEN B	000238	009000	000000	6 MOSQUITO SCHOOLHOUSE	IF RES	16.440	34,216 cu	7,900	42,116
ANDERSON, KENNETH R & HELEN B	000238	026000	000000	CHANDLERS MILL	IF RES	0.110	5,000	0	5,000
ANDREWS, ANDREW L & PAULINE H	000114	084000	000000	96 LAUREL	IF RES	0.310	30,100	124,900	155,000
ANDREWS, ANDREW L & PAULINE H	000219	040000	000000	CORBIN	IF RES	5.500	31,000	4,500	35,500
ANNIS, GOLDINA	000113	056000	000000	413 BRADFORD	IF RES	0.450	33,800	66,500	100,300
ANNIS, GOLDINA	000113	057000	000000	BRADFORD	IF RES	1.100	14,600	0	14,600
ANTIN, EARL J & PATRICIA A	000118	036000	000000	19 WILLOW	IF RES	0.710	79,500	158,900	238,400
ARCHIBALD, HOWARD L & NANCY	000107	022000	000000	6 COITVIEW	IF RES	0.370	30,300	83,800	114,100
ARDELL, MAREN & M O CONNELL	000212	002000	000000	34 ROWELL	IF RES	4.900	68,200	182,200	250,400
ARMSTRONG, RICHARD D & DEE	000102	008000	000000	459 SUNAPEE	IF RES	0.860	40,400	65,200	105,600
ARMSTRONG, ROBERT C & DEANNA M	000247	011000	000000	3 CHESTNUT	IF RES	3.300	62,300	122,600	184,900
ARNOLD, DAVID L	000113	028000	MH00222	22 EMERALD RIDGE	IF RES	0.000	0	35,600	35,600
ARNOLD, MARILYN	000118	061000	000000	10 ALEXANDER	IF RES	0.560	41,800	73,300	115,100
ARQUIETT, LEIGH & SCOTT	000245	053000	000000	71 OLD GOSHEN	IF RES	0.522	36,800	103,100	139,900
ASANOWICZ, MICHELLE L (BROWN)	000233	012000	000000	365 JOHN STARK	IF RES	0.320	27,300	17,800	45,100
ASH ET AL, THERESA D	000113	059000	000000	SUNSHINE	IF RES	1.260	16,400	0	16,400
ASH, ALBERT & NANCY	000210	006000	000000	269 BLUEBERRY RIDGE	IF RES	1.410	46,700	75,300	122,000
ASH, JAMES & BETH	000119	034000	000000	4 DOLORES	IF RES	0.520	44,000	96,300	140,300
ASH, JEFFREY & LAURA	000234	077000	000000	523 JOHN STARK	IF RES	1.100	43,500	77,300	120,800
ASH, PHILLIP & THERESA	000211	006000	000000	102 CORNISH TURNPIKE	IF RES	1.500	42,600	100,600	143,200
ASH, THERESA D	000220	055000	000000	43 SATTERLEE	IF RES	1.740	41,000	125,800	166,800
ATWOOD, THERESA M & THOMAS R	000116	040000	000000	THIRD	IF RES	0.060	2,300	6,500	8,800
ATWOOD, THERESA M & THOMAS R	000116	041000	000000	23 THIRD	IF RES	0.250	25,700	89,300	115,000
AUSTIN, LISA M	000259	038000	MH0015	28 POPPLE WAY	IF RES	0.000	0	54,600	54,600
AUTHIER, MICHAEL	000240	030000	000000	42 WHITCHER	IF RES	7.200	47,800	40,700	88,500
AVALANCHE LLC	000119	078000	000000	297 UNITY	IF RES	0.670	42,100	35,800	77,900
EVERY ET AL, BETTY	000218	012000	000000	395 NORTH MAIN	IF RES	255.000	76,144 cu	91,500	167,644
EVERY ET AL, LUKE J	000103	043000	000000	35 SPRINGFIELD	IF RES	0.670	42,400	97,900	140,300
EVERY FAM '09 TRUST, PAULYNE S	000113	050000	000000	364 BRADFORD	IF RES	0.520	36,700	78,600	115,300
EVERY FAM '09 TRUST, PAULYNE S	000234	047000	000000	AYERS	IF RES	1.700	9,500	0	9,500
EVERY FAM '09 TRUST, PAULYNE S	000234	055000	000000	39 AYERS	IF RES	9.000	59,400	80,200	139,600
EVERY III, JOHN & MICHELLE	000113	044000	000000	324 BRADFORD	IF RES	0.370	27,400	17,400	44,800
EVERY III, JOHN & MICHELLE	000113	045000	000000	326 BRADFORD	IF RES	0.350	28,700	18,000	46,700
EVERY III, JOHN I & MICHELLE L	000235	015000	000000	806 JOHN STARK	COM/IN	23.000	141,100	209,100	350,200
EVERY, BONNIE	000240	060000	000000	359 BASCOM	IF RES	4.290	59,800	34,300	94,100
EVERY, BRENT	000241	007000	000000	UNITY	IF RES	0.480	21,100	0	21,100
EVERY, BRENT M	000117	078000	000000	40 UNITY	IF RES	1.000	55,000	139,100	194,100
EVERY, JASON J & SAMANTHA M	000119	043000	000000	20 LORRAINE	IF RES	0.480	47,900	142,900	190,800
EVERY, LANCE	000119	080000	000000	291 UNITY	COM/IN	1.150	42,700	32,800	75,500
EVERY, SHANNON	000111	186000	000000	86 SUMMER	3F RES	0.340	29,900	61,100	91,000
AVITABLE, PETER & GRACE	000207	004000	000000	CORNISH TURNPIKE	IF RES	16.200	1,377 cu	0	1,377
AYEN, SCOTT M & RAMONA L	000119	060000	000000	13 LORRAINE	IF RES	0.400	46,600	79,500	126,100
AYOTTE SR, CHRISTOPHER J	000230	017000	000000	86 PARADISE	IF RES	0.240	27,100	16,400	43,500
AYOTTE, LUCILLE (GRACE)	000117	053000	000000	111 SOUTH MAIN	COM/IN	2.500	29,600	7,300	36,900
AYOTTE, ROBERT	000214	024000	000000	18 ASPEN	IF RES	0.460	34,200	32,000	66,200
AYOTTE, ROBERT E & ALICE W	000112	039000	000000	32 PARKVIEW	IF RES	0.180	23,400	29,500	52,900
BABBITT, LILLIAN M	000234	048000	000000	60 AYERS	IF RES	1.600	7,200	0	7,200
BAC HOME LOANS SERVICING LP	000111	182000	000000	56 SUMMER	2F RES	0.150	26,700	65,400	92,100

**2012 Property Revaluation  
Property Value by Owner**

Owner	Map	Lot	Sub	Location	Use	Acres	Land	Buildings	Total
BACHANT BUILDERS INC	000117	060000	000000	JEFFERSON	IF RES	1.982	12,800	0	12,800
BADEN FAY REVOCABLE TRUST	000243	026000	000000	738 BRADFORD	IF RES	34.000	41,644 cu	42,300	83,944
BAFFA, AUGUSTINE J & CATHERINE	000113	060000	000000	24 SUNSHINE	IF RES	1.510	44,800	135,500	180,300
BAGA, GERARD E & GLORIA G	000234	088000	000000	ENDICOTT	IF RES	2.200	16,800	0	16,800
BAILEY FAM TRUST, EDWARD A	000116	009000	000000	19 UNITY	IF RES	4.800	69,300	145,800	215,100
BAILEY JR ET AL, EDWARD A	000108	041000	000000	171 CHENEY	2F RES	0.190	30,400	100,900	131,300
BAILEY JR ET AL, EDWARD A	000110	048000	000000	35 MYRTLE	2F RES	0.225	29,900	63,400	93,300
BAILEY JR ET AL, EDWARD A	000110	098000	000000	140 NORTH MAIN	COM/IN	0.420	38,700	221,300	260,000
BAILEY JR ET AL, EDWARD A	000110	099000	000000	146 NORTH MAIN	2F RES	0.333	30,200	87,000	117,200
BAILEY JR ET AL, EDWARD A	000117	006000	000000	147-9 LAUREL	3F RES	0.190	26,200	68,300	94,500
BAILEY JR ET AL, EDWARD A	000227	031000	000000	10 SWAN	IF RES	0.210	29,200	61,600	90,800
BAILEY JR ET AL, EDWARD A	000110	066000	000000	12 MIDDLE	IF RES	0.770	31,100	57,500	88,600
BAILEY, DANIEL J & MICHELE	000113	009000	000000	13 PARKVIEW	IF RES	0.120	23,500	42,700	66,200
BAILEY, EST OF ELISABETH G	000116	010000	000000	11 UNITY	IF RES	0.670	42,000	88,100	130,100
BAILEY, EST OF ELISABETH G	000116	057000	000000	9 SECOND	IF RES	0.230	29,700	49,000	78,700
BAILEY, JOHN P & ROSEMARY	000116	008000	000000	27 UNITY	IF RES	0.380	39,500	52,900	92,400
BAILEY, TRACEY	000108	105000	000000	2 LIGHTHOUSE	IF RES	0.380	30,100	80,400	110,500
BAIRD, PAUL & CATHRYN	000211	034000	000000	150 FLETCHER	IF RES	92.000	114,765 cu	340,800	455,565
BAKER JR, CHARLES & CHAUNEE	000111	109000	000000	50 SCHOOL	IF RES	0.200	26,400	55,100	81,500
BAKER REV TR, RICHARD&CAMILLA	000117	052000	000000	113 SOUTH MAIN	2F RES	0.240	27,100	98,800	125,900
BAKER, ADAM & MARGUERITE	000233	027000	000000	23 BROWN	IF RES	2.000	41,500	34,200	75,700
BAKER, BRENT H & LIUBOV	000120	028000	000000	13 RIVER VIEW	IF RES	1.680	56,900	141,000	197,900
BAKER, CHRISTINE D & MICHAEL J	000109	096000	000000	10 ROSELAND	IF RES	0.465	38,000	81,700	119,700
BAKER, ELEANOR R	000106	003000	000000	4 SPRINGFIELD	IF RES	1.000	47,500	55,800	103,300
BAKER, LANNIE J & AMANDA	000246	052000	000000	269 UNITY	IF RES	0.920	42,400	88,600	131,000
BAKER, MICHAEL & VIRGINIA BAKER	000258	007000	000000	110 TURKEY HILL	IF RES	2.100	54,800	54,500	109,300
BAKER, VIRGINIA A & JEFFREY S	000234	090000	000000	61 ENDICOTT	IF RES	4.000	42,600	21,300	63,900
BAKER, VIRGINIA A & JEFFREY S	000234	091000	000000	59 ENDICOTT	IF RES	4.400	42,800	21,100	63,900
BALCH, BONNIE L	000113	089000	000000	309 BRADFORD	IF RES	0.235	27,100	67,900	95,000
BALL, DAIL	000211	035000	000000	169 FLETCHER	IF RES	0.940	47,900	105,600	153,500
BALLOU JR, WILLIS H	000114	005000	000000	8 CENTRAL	COM/IN	0.040	35,500	67,500	103,000
BALLOU, ROBERT & LYNN MERRILL	000242	021000	000000	33 SUNSHINE COURT	IF RES	7.010	89,000	212,300	301,300
BANK OF NY MELLON CORP	000108	056000	000000	20 WHITNEY	IF RES	0.270	34,300	75,600	109,900
BANK OF NY MELLON TRS	000220	019000	000000	48 GREENWOOD	IF RES	0.830	40,300	60,600	100,900
BANTLE, RICHARD W	000259	020000	000000	42 MAC	IF RES	2.300	34,200	89,200	123,400
BANZHAF JOINT REV TR, DH & JM	000114	142000	000000	69-71 MAIN	COM/IN	0.220	62,200	162,700	224,900
BARBOZA, RAYMOND M	000246	085000	MH0036	35 FAIRWAY	IF RES	0.000	0	14,900	14,900
BARDSLEY, JOHN S & MARY	000246	085000	MH0005	40 SCHOOLHOUSE	IF RES	9.100	77,800	62,200	140,000
BARN A FAMILY REV TRUST	000107	027000	000000	3 WEDGE WAY	IF RES	0.000	0	17,100	17,100
BARNARD, WILLIAM & MARIA	000238	020000	000000	17 COITVIEW	IF RES	0.090	26,000	55,700	81,700
BARNES, LORI L	000256	004000	000000	398 CHANDLERS MILL	IF RES	42.600	46,916 cu	220,500	267,416
BARNETT 2003 REV TR, VELMA M	000217	008000	000000	70 PAGE HILL	IF RES	9.300	156,800	192,800	349,600
BARRELL, CHRISTOPHER & K	000242	026000	000000	49 LAFOUNTAINE	IF RES	6.100	56,600	94,600	151,200
BARRETT, DONNA & E BARRETT	000246	085000	MH0032	66 SUNSHINE	IF RES	2.750	49,600	183,200	232,800
BARRETT, ROBERT C & ELIZABETH	000119	042000	000000	4 CHIP WAY	IF RES	0.000	0	22,700	22,700
BARROWS, GAYLE A (KENNEY)	000110	062000	000000	16 LORRAINE	IF RES	0.250	33,600	118,900	152,500
BARRY, SHIRLEY E & RODNEY H	000113	033000	000000	69 COURT	IF RES	0.160	28,400	76,700	105,100
				203 MAPLE	IF RES	1.700	38,200	117,400	155,600

**2012 Property Revaluation  
Property Value by Owner**

Owner	Map	Lot	Sub	Location	Use	Acres	Land	Buildings	Total
BARTLETT '09 REV TR, PATRICIA	000109	057000	000000	214 PINE	IF RES	4.500	57,300	64,100	121,400
BARTLETT '09 REV TR, PATRICIA	000117	041000	000000	169 SOUTH MAIN	IF RES	0.570	29,200	195,700	224,900
BARTLETT, BENJAMIN S	000243	018000	000000	25 MAPLEWOOD	IF RES	2.300	53,300	159,700	213,000
BARTLETT, CHRISTOPHER & TRACEY	000110	104000	000000	38 GREEN	IF RES	0.100	25,700	94,500	120,200
BARTLETT, LENIS	000109	019000	000000	20 OAK	2F RES	0.130	23,700	84,000	107,700
BARTLETT, MICHAEL A	000114	108000	000000	102 SOUTH MAIN	4F RES	0.350	28,700	95,000	123,700
BARTLETT, WILLIAM & HEIDI	000243	015000	000000	MAPLEWOOD	IF RES	4.000	284 cu	0	284
BARTLETT, WILLIAM & HEIDI	000243	016000	000000	MAPLEWOOD	IF RES	2.000	594 cu	0	594
BARTLETT, WILLIAM & HEIDI	000243	017000	000000	MAPLEWOOD	IF RES	2.300	163 cu	0	163
BARTLETT, WILLIAM & HEIDI	000243	022000	000000	648 BRADFORD	IF RES	6.700	99,155 cu	151,200	250,355
BARTLETT, WILLIAM B & HEIDI B	000243	013000	000000	MAPLEWOOD	IF RES	2.300	27,100	0	27,100
BARTLETT, WILLIAM B & HEIDI B	000243	014000	000000	MAPLEWOOD	IF RES	1.800	74,900	0	74,900
BARTLEY ET AL, KAITLIN	000245	049000	000000	56 OLD GOSHEN	IF RES	4.800	61,000	82,100	143,100
BARTLEY, PATRICIA	000240	017000	000000	NEWPORT HEIGHTS	IF RES	4.800	4,800	0	4,800
BARTLEY, PATRICIA	000240	018000	000000	NEWPORT HEIGHTS	IF RES	4.800	4,800	0	4,800
BARTLEY, PATRICIA	000240	031000	000000	WHITCHER	IF RES	4.900	19,700	0	19,700
BARTLEY, PATRICIA	000240	032000	000000	48 WHITCHER	IF RES	4.700	45,300	27,700	73,000
BARTON JR, DOUGLAS & NANCY	000245	058000	000000	19 OLD GOSHEN	IF RES	4.300	56,200	122,600	178,800
BARTON, AMY L	000110	085000	000000	13 CAMPUS	IF RES	0.150	26,700	76,800	103,500
BARTON, BENJAMIN & KATHY	000234	069000	000000	BLOOD	IF RES	12.000	809 cu	0	809
BARTON, BENJAMIN & KATHY	000234	076000	000000	525 JOHN STARK	IF RES	8.500	46,306 cu	128,300	174,606
BARTON, CARLETON & CHERILL	000109	128000	000000	185 NORTH MAIN	IF RES	0.670	29,400	90,300	119,700
BARTON, DOUGLAS & JUDY	000247	019000	000000	210 BASCOM	IF RES	1.500	47,100	234,500	281,600
BARTON, DOUGLAS W & JUDY L	000247	021000	000000	212 BASCOM	IF RES	1.800	35,000	6,100	41,100
BARTON, JOHN A & EILEEN J	000117	063000	000000	6 GOLF	IF RES	0.511	41,800	100,500	142,300
BARTON, LYNETTE & SCOTT KENNEY	000220	042000	000000	110 HURD	IF RES	1.230	42,100	118,000	160,100
BARTON, RICKY & MARIE	000234	050000	000000	80 AYERS	IF RES	0.720	45,200	94,600	139,800
BARTON, RICKY R & MARIE R	000234	052000	000000	75 AYERS	IF RES	2.200	35,800	0	35,800
BASCOM '08 REV TR, RICHARD N	000116	072000	000000	35 SPRING	COM/IN	2.600	87,100	239,200	326,300
BASCOM, RICHARD & ROBT SAMMON	000114	012000	000000	30 SOUTH MAIN	COM/IN	0.200	72,500	104,700	177,200
BAT HOLDINGS SEVEN LLC	000107	001000	00A003	11 RIVERBEND UNIT #3	IF RES	0.000	0	50,700	50,700
BATES, DEBORAH	000109	012000	000000	4 WALNUT	IF RES	0.080	25,000	62,900	87,900
BATES, ROBERT A	000111	079000	000000	107 CHENEY	IF RES	0.300	29,900	124,300	154,200
BATISTA, ANTONIO & MARY	000109	107000	000000	13 FAIRBANKS	IF RES	0.232	30,000	97,900	127,900
BATISTA, MICHAEL & KRISTIE	000260	017000	000000	562 UNITY	IF RES	1.600	46,200	157,700	203,900
BAUERLE, J MARC & MARCI RADEL	000114	121000	000000	51 SOUTH MAIN	COM/IN	1.600	608,100	993,800	1,601,900
BAYER, PAMELA J	000110	112000	000000	7 DALE	IF RES	0.220	28,300	67,100	95,400
BEAN, JUDSON M & JESSICA L	000117	010000	000000	119 LAUREL	IF RES	0.240	28,500	74,200	102,700
BEAN, RICHARD & MARK OVERMAN	000236	009000	000000	1090 JOHN STARK	COM/IN	5.000	81,900	294,200	376,100
BEAN, ROBIN G	000259	038000	MH0034	2 GLEN WAY	IF RES	0.000	0	33,600	33,600
BEAR PATH PROPERTIES LLC	000111	028000	000000	40 BELKNAP	3F RES	0.160	28,400	62,200	90,600
BEAR PATH PROPERTIES LLC	000113	079000	000000	18 HIGH	IF RES	0.850	28,300	85,500	113,800
BEAR PATH PROPERTIES LLC	000114	040000	000000	57 MAPLE	2F RES	0.230	27,100	81,600	108,700
BEAR PATH PROPERTIES LLC	000114	071000	000000	37-39 MAPLE	COM/IN	0.280	47,600	213,900	261,500
BEAR PATH PROPERTIES LLC	000114	150000	000000	24 WEST	IF RES	0.370	27,300	75,500	102,800
BEARDSLEY, KEVIN P	000224	010000	000000	95 BARTON WHITNEY	IF RES	2.700	51,700	33,800	85,500
BEATTIE, ANNE	000119	018000	000000	20 BEVERLY	IF RES	0.230	29,800	59,900	89,700
BEAUCHAINE, ALAN	000102	013000	000000	437 SUNAPEE	IF RES	0.230	27,700	45,300	73,000

**2012 Property Revaluation  
Property Value by Owner**

Owner	Map	Lot	Sub	Location	Use	Acres	Land	Buildings	Total
BEAUCHAINE, KRIS E & KAY A	000242	031000	000000	19 SUNSHINE	IF RES	2.120	59,900	189,900	249,800
BEAUCHAINE, NORBERT & JEAN	000102	014000	000000	435 SUNAPEE	IF RES	0.510	36,300	64,500	100,800
BEAUDET, PAUL A	000110	017000	000000	41 GREEN	IF RES	0.230	30,000	71,400	101,400
BEAUDET, RONALD & SUZANNE	000109	011000	000000	31 GREEN	2F RES	0.300	30,100	109,700	139,800
BEAUDOIN, ARMAND	000238	006000	000000	91 MOSQUITO SCHOOLHOUSE	IF RES	9.500	40,200	64,900	105,100
BEAUDOIN, ARMAND	000238	012000	000000	MOSQUITO SCHOOLHOUSE	IF RES	24.000	1,632 cu	0	1,632
BEAULIEU, MARLENE M	000111	201000	000000	19 SUMMIT	IF RES	0.410	36,400	121,400	157,800
BEAULIEU, MARY M & JAMES B	000109	124000	000000	15 DEWALT	IF RES	0.320	28,700	80,900	109,600
BEEZEL, DEBORAH (GRABAS)	000235	002000	000000	34 LANGLEY	IF RES	5.000	50,900	122,200	173,100
BEFORD, BRUCE C & LINDA A	000108	078000	000000	178 SUMMER	IF RES	0.450	33,400	75,300	108,700
BELANGER, ALPHONSE & CATERINA	000246	061000	000000	94 BASCOM	IF RES	2.100	48,300	125,400	173,700
BELDING TRUSTEE, SUSAN B	000223	005000	000000	EAST GREEN MOUNTAIN	IF RES	11.300	730 cu	0	730
BELL, ADELINE	000107	001000	00A002	11 RIVERBEND UNIT #2	IF RES	0.000	0	50,700	50,700
BELL, GORDON & JACQUELYN	000109	061000	002012	12 KYLE	IF RES	0.000	0	122,900	122,900
BELL, MARJORIE & LARI	000108	090000	000000	181 SUMMER	IF RES	0.290	31,500	94,600	126,100
BELLAVANCE, DONALD L	000245	056000	000000	53 OLD GOSHEN	IF RES	1.990	43,600	99,300	142,900
BELLAVANCE, GERALD & NANETTE	000245	043000	000000	289 EAST MOUNTAIN	IF RES	1.530	61,900	162,200	224,100
BELLINGER, ROBIN E	000224	003000	000000	100 BARTON WHITNEY	IF RES	2.100	48,100	70,600	118,700
BELLIVEAU, LEONCE J & BRENDA L	000230	007000	000000	510 MAPLE	IF RES	0.510	38,600	57,900	96,500
BENNETT ET AL, MITCHELL K &	000220	023000	000000	42 BLUEBERRY RIDGE	IF RES	1.400	40,300	68,700	109,000
BENNETT, BRADLEY A & ERRICA M	000113	031000	000000	211 MAPLE	IF RES	2.500	34,400	131,900	166,300
BENNETT, DONALD H	000111	080000	000000	95-97 CHENEY	2F RES	0.540	41,900	88,900	130,800
BENNETT, MITCHELL K & LORRIE J	000220	022000	000000	40 BLUEBERRY RIDGE	IF RES	0.420	32,400	56,200	88,600
BENOIT ET AL, BONNIE (MILLER)	000103	032000	000000	44 HALE	IF RES	0.250	28,200	79,900	108,100
BENOIT JR, EUGENE & CHRISTINE	000117	022000	000000	156 SOUTH MAIN	IF RES	0.540	29,100	105,100	134,200
BENOIT, MAURICE A	000102	012000	MH0001	1 EDGEWOOD PARK	IF RES	0.000	0	14,300	14,300
BENOIT, VALERIE F	000102	012000	MH0002	3 EDGEWOOD PARK	IF RES	0.000	0	28,800	28,800
BENSON, DAVID J & CATHERINE I	000243	034000	000000	114 SCHOOLHOUSE	IF RES	4.130	70,100	114,300	184,400
BENSON, KEVIN & CHERYL COLBY	000245	024000	000000	2 PYSZ	IF RES	1.760	47,400	44,400	91,800
BENSON, RICHARD & BEULAH	000230	008000	000000	544 MAPLE	IF RES	0.770	46,200	96,300	142,500
BENSON, STEVEN & SUE ANN	000230	014000	000000	557 MAPLE	IF RES	2.600	56,500	19,500	76,000
BENTLEY, HEATHER & SCOTT	000104	003000	000000	90 SPRINGFIELD	IF RES	1.100	41,900	129,100	171,000
BENWAY, BARBARA T	000117	026000	000000	184 SOUTH MAIN	3F RES	0.390	28,800	71,500	100,300
BENWAY, BARBARA T	000117	043000	000000	159 SOUTH MAIN	3F RES	0.723	29,500	78,000	107,500
BERGE-CHARTER, KATHERINE L	000109	041000	000000	16 UNION	IF RES	1.100	45,200	71,900	117,100
BERRY ET AL, JOHN & LOUISE	000111	041000	000000	NORTH MAIN	IF RES	1.500	36,600	0	36,600
BERRY III, JOHN & LOUISE	000111	063000	000000	98 CHENEY	IF RES	0.420	33,400	113,600	147,000
BERRY JR, FREDERICK	000111	177000	000000	24 SUMMER	IF RES	0.470	32,800	76,600	109,400
BERRY REVOC TRUST, JUDITH	000242	067000	000000	10 WEBSTER	IF RES	7.100	57,113 cu	115,900	173,013
BERRY REVOC TRUST, JUDITH	000242	068000	000000	WEBSTER	IF RES	18.000	42,704 cu	11,300	54,004
BEVILACQUA, BRANDI	000111	110000	000000	40 BEECH	IF RES	0.220	28,300	74,600	102,900
BEVILACQUA, DALE & MICHELLE	000120	013000	000000	6 RIVER VIEW	IF RES	0.870	58,100	207,800	265,900
BIANCHI ET AL, CHERYL A	000258	023000	000000	85 TURKEY HILL	IF RES	1.900	40,800	91,500	132,300
BIANCHI, ADRIENNE J	000211	003000	000000	62 CORNISH TURNPIKE	IF RES	7.600	54,300	247,500	301,800
BICKFORD, CHRISTOPHER D	000118	020000	000000	23 LUCINDA CIRCLE	IF RES	0.680	48,300	80,900	129,200
BICKFORD, MAURICE & JEAN HALL	000246	040000	000000	UNITY	IF RES	37.000	5,976 cu	0	5,976
BICKFORD, MAURICE & JEAN HALL	000246	053000	000000	253 UNITY	IF RES	18.000	50,067 cu	132,300	182,367
BIGONEY, PAUL R	000260	039000	000000	27 REDSTONE	IF RES	14.000	42,476 cu	126,600	169,076



**2012 Property Revaluation  
Property Value by Owner**

Owner	Map	Lot	Sub	Location	Use	Acres	Land	Buildings	Total
BILLINGS, LORAYNE A	000246	068000	000000	UNITY	IF RES	13.050	2,453 cu	0	2,453
BIRSKY, JEREMY P & KATRINA A	000119	006000	000000	61 ALEXANDER	IF RES	1.660	43,400	106,200	149,600
BISHOP OF THE PROTESTANT	000111	058000	000000	2 CEDAR	EXEMPT	0.590	57,300	384,200	441,500
BISHOP OF THE PROTESTANT	000111	058000	BG0000	65 PARK UNIT #2	IF RES	0.001	15,500	62,400	77,900
BISHOP REV '10 BUS TR, ROBT C	000111	031000	000000	48 BELKNAP	COM/JN	0.350	44,200	83,900	128,100
BISHOP, ROBERT & KAREN	000115	022000	000000	103 ELM	IF RES	0.610	32,200	106,000	138,200
BISSONETTE, S & D DRAINVILLE SR	000238	022000	000000	420 CHANDLERS MILL	IF RES	5.200	50,500	43,700	94,200
BITTNER, JOSEPH MARK	000227	023000	000000	2 SANDY	IF RES	0.350	33,200	79,600	112,800
BLACK (ET AL), DAVID	000220	048000	000000	BLUEBERRY RIDGE	IF RES	100.000	3,260 cu	0	3,260
BLACK 1991 REV TR, NANCY H	000220	044000	000000	HURD	IF RES	62.000	5,997 cu	0	5,997
BLACK 1991 REV TR, NANCY H	000225	001000	000000	RAM BROOK	IF RES	6.300	220 cu	0	220
BLACK 1991 REV TR, NANCY H	000225	002000	000000	HURD	IF RES	19.000	1,225 cu	0	1,225
BLACK 1991 REV TR, NANCY H	000225	008000	000000	134 HURD	IF RES	33.000	132,102 cu	223,800	355,902
BLACK REV TR, D H & G M	000219	034000	000000	277 CORBIN	IF RES	3.700	66,200	163,900	230,100
BLACKINTON, JEFFREY & BRANDY	000117	069000	000000	19 GOLF	IF RES	0.560	46,300	120,700	167,000
BLAINE, DAVID & HELEN	000108	047000	000000	129 CHENEY	IF RES	0.390	31,600	126,700	158,300
BLAIS JR, ROBERT & DANNY CARTER	000110	058000	000000	4 WOODHULL	2F RES	0.130	27,700	75,900	103,600
BLAISDELL, HAROLD ADAM	000110	041000	000000	37 COURT	IF RES	0.290	27,200	57,300	84,500
BLAKE REVOCABLE TRUST	000219	014000	000000	OAK	IF RES	140.000	8,457 cu	0	8,457
BLAKE REVOCABLE TRUST	000219	015000	000000	456 OAK	IF RES	86.000	85,998 cu	137,200	223,198
BLAKE REVOCABLE TRUST	000219	016000	000000	ENDICOTT	IF RES	32.000	1,141 cu	0	1,141
BLAKE REVOCABLE TRUST	000226	002000	000000	ENDICOTT	MNGD P	43.000	4,159 cu	0	4,159
BLAKE, RICHARD J & BETTY A	000113	028000	MH0002	2 EMERALD RIDGE	IF RES	0.000	0	44,200	44,200
BLANCHARD JR, MARLENE & CASPER	000111	089000	000000	31 CHENEY	IF RES	0.310	28,700	129,700	158,400
BLEAU, JOAN C	000114	092000	000000	75 LAUREL	IF RES	0.350	28,700	117,700	146,400
BLEAU, JOAN C	000118	060000	000000	4 ALEXANDER	IF RES	0.990	53,000	84,400	137,400
BLISH, JAMES & JEAN	000114	105000	000000	88 SOUTH MAIN	IF RES	0.240	30,000	94,300	124,300
BLISH, STEVEN E	000210	007000	000000	263 BLUEBERRY RIDGE	IF RES	1.100	46,100	25,900	72,000
BLISS, GREGORY J & CHANDRA F	000242	033000	000000	64 EAST MOUNTAIN	IF RES	5.000	52,900	99,200	152,100
BLODGETT, STEPHEN & GLORIA	000113	025000	000000	204 MAPLE	IF RES	1.900	30,200	94,300	124,500
BLOMQUIST, BERTHA M	000121	003000	000000	618 SOUTH MAIN	IF RES	25.000	58,306 cu	133,400	191,706
BLOMQUIST, J & L WITKUS	000110	059000	000000	3 WOODHULL	IF RES	0.178	28,800	79,300	108,100
BLOOD JR, GORDON E	000234	063000	000000	7 BLOOD	IF RES	1.217	35,700	37,600	73,300
BLOOD JR, GORDON E	000234	064000	000000	8 BLOOD	IF RES	1.446	37,900	26,100	64,000
BLOOD JR, GORDON E	000234	065000	000000	9 BLOOD	IF RES	0.941	37,400	6,200	43,600
BLOOD JR, GORDON E	000234	066000	000000	11 BLOOD	IF RES	1.377	37,900	15,600	53,500
BLOOD JR, GORDON E	000234	067000	000000	12 BLOOD	IF RES	1.194	37,700	16,400	54,100
BLOOD JR, GORDON E	000234	068000	000000	10 BLOOD	IF RES	1.538	38,000	32,100	70,100
BLOOD JR, GORDON E	000234	071000	000000	6 BLOOD	IF RES	1.217	37,700	14,300	52,000
BLOOD JR, GORDON E	000234	072000	000000	5 BLOOD	IF RES	1.200	37,700	24,900	62,600
BLOOD JR, GORDON E	000234	073000	000000	4 BLOOD	IF RES	1.500	38,000	17,800	55,800
BLOOD JR, GORDON E	000234	074000	000000	14-2 BLOOD	IF RES	1.300	37,800	21,900	59,700
BLOOD JR, GORDON E	000234	075000	000000	565 JOHN STARK	COM/JN	4.900	69,300	88,800	158,100
BLOOD, STEVEN W & DARCY	000245	039000	000000	9 CRESTVIEW WAY	IF RES	14.900	94,065 cu	166,600	260,665
BLUE MOUNTAIN FOREST	000201	001000	000000	CORNISH TURNPIKE	MNGD H	69.000	2,661 cu	0	2,661
BLUEBERRY MTN STONEWORKS LLC	000209	001000	000000	65 CATHOLE	IF RES	265.500	33,955 cu	18,800	52,755
BOARDMAN ET AL, WAYNE	000116	020000	000000	200 JOHN STARK	COM/JN	6.820	102,600	138,100	240,700
BOARDMAN, ANDREW	000259	016000	000000	669 SOUTH MAIN	IF RES	5.010	45,000	126,000	171,000

**2012 Property Revaluation  
Property Value by Owner**

Owner	Map	Lot	Sub	Location	Use	Acres	Land	Buildings	Total
BOCKO, FREDERICK & SUSAN	000111	200000	000000	21 SUMMIT	IF RES	0.410	36,400	121,300	157,700
BODWELL, IRREV TR, CHRISTINE E	000106	010000	000000	PARADISE	IF RES	1.800	7,600	0	7,600
BOHRER, STEPHEN & ELAINE FRANK	000220	068000	000000	15 CORNISH TURNPIKE	IF RES	1.400	42,500	87,800	130,300
BOND AUTO PARTS OF NEWPORT INC	000109	131000	000000	161 NORTH MAIN	COM/IN	0.830	66,000	271,100	337,100
BONIN, DENNIS L & PATRICIA A	000103	044000	000000	27 SPRINGFIELD	COM/IN	5.200	77,500	138,400	215,900
BONIN, JEREMY	000258	012000	000000	TURKEY HILL	IF RES	13.700	24,618 cu	0	24,618
BONIN, KERRY & RITA DRAPALA	000114	135000	000000	19 ELM	IF RES	0.090	25,700	76,100	101,800
BOOMHOWER, CARTER & S (AYOTTE)	000113	078000	000000	12 HIGH	IF RES	0.230	27,100	68,600	95,700
BOOMHOWER, CRYSTAL & TREVOR	000114	049000	000000	46 CHURCH	IF RES	0.110	24,600	70,000	94,600
BOOMHOWER, LAWRENCE & PARMLEE	000239	037000	000000	81 CUTTS	IF RES	2.200	55,700	97,400	153,100
BOOMHOWER, PARMLEE A	000239	036000	000000	87 CUTTS	IF RES	1.100	21,400	0	21,400
BOOTH FAMILY REV TRUST	000226	007000	000000	246 OAK	IF RES	7.600	56,000	131,300	187,300
BOOTH, HELEN J	000260	036000	000000	12 REDSTONE	IF RES	1.750	46,700	37,100	83,800
BOOTH, LEON R & CYNTHIA A	000259	038000	MH0014	26 POPLLE WAY	IF RES	0.000	0	43,500	43,500
BORCUC '08 REV TR, MANFRED C	000116	018000	000000	178 JOHN STARK	IF RES	5.700	46,500	102,300	150,800
BORCUC, DENNIS J	000110	078000	000000	24 MIDDLE	2F RES	0.160	28,400	85,400	113,800
BOSTON, ADRIAN C	000112	046000	000000	96 PARKVIEW	IF RES	0.370	24,700	43,500	68,200
BOUCHER, LANCE J & MICHELLE A	000257	003000	000000	517 EAST MOUNTAIN	IF RES	7.800	59,900	202,100	262,000
BOUCHER, NEAL M	000115	005000	000000	98 ELM	IF RES	2.750	71,100	342,200	413,300
BOUDREAU, GARY M & SUN CHO	000117	030000	000000	200 SOUTH MAIN	IF RES	0.250	28,500	52,600	81,100
BOUDREAU, GARY M & SUN CHO	000234	060000	000000	593 JOHN STARK	IF RES	0.290	29,300	72,200	101,500
BOUDRIEAU, GERALD	000103	042000	000000	45 SPRINGFIELD	IF RES	0.420	35,900	100,600	136,500
BOUGHTON ET AL, THEODORE J	000109	091000	000000	224 NORTH MAIN	IF RES	0.540	38,000	110,100	148,100
BOULTON, BENN	000110	097000	000000	134 NORTH MAIN	2F RES	0.180	28,800	95,700	124,500
BOULTON, BENN & BARBARAJEAN	000110	096000	000000	130 NORTH MAIN	IF RES	0.190	29,100	110,600	139,700
BOURANIS, MATHEW S & JESSE	000245	054000	000000	65 OLD GOSHEN	IF RES	0.550	39,100	68,800	107,900
BOURDON, JOHN	000246	085000	MH0025	34 FAIRWAY	IF RES	0.000	0	27,300	27,300
BOUTIN, ANTHONY D & ANNETTE L	000110	086000	000000	14 CAMPUS	IF RES	0.240	30,000	82,500	112,500
BOUTIN, DONALD & MARGARET	000110	089000	000000	31 PLEASANT	IF RES	0.300	30,100	125,800	155,900
BOUTIN, DONALD J & MARGARET A	000110	083000	000000	1 SYNDICATE	IF RES	0.080	22,600	50,400	73,000
BOUTWELL JR, FRANCIS & MARY C	000108	038000	000000	13 BALSAM	IF RES	0.230	32,500	111,200	143,700
BOYDEN, MARCELLA	000231	014000	000000	373 MAPLE	IF RES	0.410	35,500	75,400	110,900
BOYDEN, SHARON L	000119	011000	000000	23 ELAINE	IF RES	0.520	43,800	85,100	128,900
BOYLAND, HEIRS OF DORA	000115	014000	000000	9 BOYLAND	IF RES	1.100	17,000	0	17,000
BOYLAND, HEIRS OF DORA	000115	015000	000000	5 BOYLAND	IF RES	1.100	44,100	29,100	73,200
BOYLE ET AL, TIMOTHY	000112	058000	000000	234 MAPLE	IF RES	2.640	28,900	86,000	114,900
BOYLE FAMILY REVOCABLE TRUST	000112	059000	000000	236 MAPLE	IF RES	8.700	18,800	0	18,800
BOYLE FAMILY REVOCABLE TRUST	000113	027000	000000	230 MAPLE	IF RES	0.770	26,800	53,700	80,500
BOZOGAN, ALAN	000242	042000	000000	152 EAST MOUNTAIN	IF RES	6.400	69,700	65,900	135,600
BRADBURY, CHERIE L	000103	027000	000000	5 COTTAGE	IF RES	0.310	31,600	74,800	106,400
BRADY, PATRICIA M	000116	003000	000000	16 UNITY	IF RES	0.730	49,000	107,600	156,600
BRANCH, ALBERT & LINDA	000219	010000	000000	400 OAK	IF RES	11.100	50,280 cu	148,500	198,780
BRANCH, EST OF WILLIAM A	000260	010000	000000	7 SPRING BROOK	IF RES	0.790	42,700	35,600	78,300
BRANCH, JOSEPH L	000234	007000	000000	16 CHANDLERS MILL	IF RES	0.300	31,600	137,700	169,300
BRANCH, ROCKY W & MARY E	000263	002000	000000	892 SOUTH MAIN	IF RES	11.100	43,043 cu	116,700	159,743
BRANCH, VICTOR A	000245	002000	000000	14 OLD GOSHEN	IF RES	3.140	61,600	91,600	153,200
BRANDRETH LLC	000205	002000	000000	80 EDGELL	IF RES	49.000	249,200 cu	1,427,800	1,677,000
BRANDRETH LLC	000205	003000	000000	EDGELL	IF RES	54.000	10,553 cu	70,900	81,453

**2012 Property Revaluation  
Property Value by Owner**

Owner	Map	Lot	Sub	Location	Use	Acres	Land	Buildings	Total
BRANDRETH LLC	000212	009000	000000	ROWELL	UNMNGD	60.000	6,130 cu	0	6,130
BRAZAS REV TR OF '00, DANIEL	000103	035000	000000	524 SUNAPEE	COM/IN	0.310	60,400	330,200	390,600
BREAKSTONE, CORY P	000207	005000	000000	456 CORNISH TURNPIKE	IF RES	13.800	45,744 cu	218,000	263,744
BREHIO, VERNE & JANICE	000259	025000	000000	3 MAC	IF RES	1.200	43,000	81,500	124,500
BRENNAN, JAMES F & JEANETTE E	000118	017000	000000	2 LUCINDA CIRCLE	IF RES	0.790	53,400	144,200	197,600
BRENNER, JUDITH M	000108	072000	000000	105 BEECH	IF RES	0.570	43,800	81,400	125,200
BRESNAHAN ET AL, CHRISTINE S	000240	041000	000000	102 WHITCHER	IF RES	1.000	41,700	81,500	123,200
BRESSETTE ET AL, RICKY J	000114	081000	000000	80 LAUREL	IF RES	0.230	30,000	172,100	202,100
BREUNING, CARL & CHERYL	000110	044000	000000	54 MYRTLE	IF RES	0.177	27,300	65,800	93,100
BREVIING, LAWRENCE J & EDNA S	000120	011000	000000	5 POND VIEW	IF RES	1.440	59,100	243,200	302,300
BRIDGEO ET AL, CLOIE	000109	095000	000000	9 ROSELAND	IF RES	0.324	30,200	50,800	81,000
BRIGGS FAMILY TRUST	000109	061000	001001	1 KYLE	IF RES	0.000	0	120,500	120,500
BRITT, DANA & CATHERINE	000109	006000	000000	172 NORTH MAIN	3F RES	0.390	30,300	59,200	89,500
BRITTON ET AL, LAWRENCE J	000111	119000	000000	62 BEECH	IF RES	0.180	27,400	58,600	86,000
BRITTON, JAMES	000103	023000	000000	36 HALE	IF RES	0.120	27,200	60,500	87,700
BRITTON, JIM E & JANE DEARDEN	000103	030000	000000	38 HALE	3F RES	0.310	31,600	98,100	129,700
BRITTON, LAWRENCE & SHEILA	000111	120000	000000	63 WINTER	IF RES	0.190	30,400	82,900	113,300
BRITTON, ROBERT E & ARLENE KAY	000103	050000	000000	491 SUNAPEE	2F RES	0.490	42,200	96,800	139,000
BROCHU, ERNEST L	000241	012000	000000	29 COUNTRY CLUB	IF RES	0.660	40,300	29,000	69,300
BROCK, MURIEL E & STEPHEN R	000207	001000	000000	CORNISH TURNPIKE	IF RES	5.000	425 cu	0	425
BROCK, MURIEL E & STEPHEN R	000207	002000	000000	CORNISH TURNPIKE	IF RES	53.100	4,290 cu	0	4,290
BROCK, STEPHEN C	000104	002000	000000	84 SPRINGFIELD	IF RES	1.000	44,500	83,400	127,900
BROCK, STEPHEN R & MURIEL E	000219	027000	000000	538 OAK	2F RES	2.000	52,800	86,800	139,600
BRODEUR, KEITH	000240	057000	000000	371 BASCOM	IF RES	6.730	57,500	151,400	208,900
BRODEUR, MEREDITH	000113	054000	000000	400 BRADFORD	IF RES	1.400	42,500	74,400	116,900
BROGAN, CARL A & SUSAN	000226	011000	000000	243 OAK	IF RES	0.370	36,900	76,000	112,900
BROOKE, LARRY G & EVELYN J	000247	010000	000000	47 CHESTNUT	IF RES	14.800	55,464 cu	186,500	241,764
BROOKES, JOAN R	000245	055000	000000	59 OLD GOSHEN	IF RES	0.402	33,400	45,400	78,800
BROWER, HOWARD S	000254	010000	000000	106 CHESTNUT	IF RES	11.450	44,642 cu	0	44,642
BROWER, HOWARD S	000254	016000	000000	PIKE HILL	IF RES	12.340	876 cu	0	876
BROWN, BRYANT & SUSAN	000110	090000	000000	5 CAMPUS	IF RES	0.130	27,700	90,500	118,200
BROWN, BRYANT & SUSAN	000110	091000	000000	PLEASANT	IF RES	0.120	2,700	0	2,700
BROWN, CARRIE ANN	000102	015000	MH0004	431 SUNAPEE LOT #12	IF RES	0.000	0	13,400	13,400
BROWN, CARRIE ANN	000111	214000	000000	88 SUNAPEE	IF RES	0.090	24,500	63,900	88,400
BROWN, CEDRIC & LINDA	000246	081000	000000	16 FAIRWAY	IF RES	0.460	36,000	16,200	52,200
BROWN, JAMES & GENINE	000242	019000	000000	14 SUNSHINE COURT	IF RES	1.746	45,400	112,500	157,900
BROWN, JOHN H & PAMELA J	000213	007000	000000	31 CAMEL HUMP	IF RES	3.300	49,700	122,500	172,200
BROWN, LENWOOD & VIVIAN	000102	012000	MH0004	7 EDGEWOOD PARK	IF RES	0.000	0	20,300	20,300
BROWN, LEONARD K SR & PEGGY S	000120	035000	000000	1 RIVER VIEW	IF RES	1.000	51,400	129,100	180,500
BROWN, LINDA JEAN	000113	036000	000000	183 MAPLE	IF RES	0.215	26,800	13,100	39,900
BROWN, MARY	000242	020000	000000	24 SUNSHINE COURT	IF RES	1.908	45,700	29,000	74,700
BROWN, PAUL & LISA FERRIGNO	000247	033000	000000	169 BASCOM	IF RES	11.500	53,100 cu	127,600	180,700
BROWN, ROBERT & HAZEL	000108	037000	000000	5 LINDEN	IF RES	0.472	43,700	80,400	124,100
BRUNT, ROBERT & DEBBIE	000109	105000	000000	9A FAIRBANKS	IF RES	0.126	27,600	21,000	48,600
BRUTON, VIRGINIA R	000211	042000	000000	21 FLETCHER	IF RES	3.360	55,400	124,000	179,400
BRYK ET AL, THOMAS	000113	047000	000000	338 BRADFORD	IF RES	0.510	27,700	80,800	108,500
BRYK IRREV TR, CONRAD & JANICE	000111	205000	000000	47 SUMMER	IF RES	0.340	27,300	77,600	104,900
BRYK, THOMAS & MARGARET	000109	102000	000000	5 FAIRBANKS	IF RES	0.253	28,500	73,800	102,300

**2012 Property Revaluation  
Property Value by Owner**

Owner	Map	Lot	Sub	Location	Use	Acres	Land	Buildings	Total
BUBLAT, GARY & PATRICIA	000111	207000	000000	29 SUMMER	IF RES	0.510	31,900	64,900	96,800
BUDD, DANIEL & SHARON	000114	051000	000000	52 CHURCH	IF RES	0.300	25,800	59,600	85,400
BUEHLER, DONALD & CYNTHIA	000219	022000	000000	506 OAK	IF RES	0.920	43,300	69,200	112,500
BUGBEE, EDYTHE MARIE	000115	029000	000000	85 PINE	IF RES	1.000	66,600	161,800	228,400
BUI, MY CHAU	000109	123000	000000	16 DEWALT	IF RES	0.310	28,700	95,300	124,000
BULLIS, ALLEN & LINDA	000113	028000	MH0015	15 EMERALD RIDGE	IF RES	0.000	0	40,900	40,900
BULLIS, MARILYN L	000114	054000	000000	68 CHURCH	IF RES	0.380	28,800	82,500	111,300
BURBEE, SARA J	000236	018000	000000	2-4 MCDONOUGH	COM/IN	3.400	99,100	189,300	288,400
BURBY, ROBERT E	000246	085000	MH0009	40 COUNTRY CLUB	IF RES	0.000	0	28,900	28,900
BURGESS, DAVID A & DARLENE C	000239	031000	000000	139 CUTTS	IF RES	39.000	19,194 cu	0	19,194
BURNETT, ALLEN	000113	007000	000000	31 PARKVIEW	IF RES	0.250	24,400	51,800	76,200
BURNHAM, DAVID & LORI	000245	057000	000000	29 OLD GOSHEN	IF RES	1.350	42,200	148,900	191,100
BURNHAM, DAVID & LORI	000245	059000	000000	402 SOUTH MAIN	IF RES	4.230	57,900	184,600	242,500
BURNS, STANLEY & BRENDA	000224	001000	000000	96 BARTON WHITNEY	IF RES	5.010	52,200	35,000	87,200
BURROUGHS, BRUCE & GOLDIE	000234	010000	000000	26 CHANDLERS MILL	IF RES	0.900	45,600	135,200	180,800
BURROUGHS, JAMES C & STACEY R	000260	025000	000000	229 SKYLINE	IF RES	18.000	46,686 cu	219,900	266,586
BURROWS JR, ARNOLD	000110	105000	000000	28 MIDDLE	2F RES	0.120	27,500	55,700	83,200
BURROWS, BONNIE L	000246	085000	MH0046	51 COUNTRY CLUB	IF RES	0.000	0	28,000	28,000
BUSHWAY, WALTER E	000236	013000	000000	1065 JOHN STARK	IF RES	1.500	40,000	65,000	105,000
BUSWELL, KENNETH & SUSAN	000246	057000	000000	62 BASCOM	IF RES	2.000	41,500	92,600	134,100
BUTCHER, JAMES R	000110	046000	000000	49 MYRTLE	IF RES	0.180	28,800	72,700	101,500
BUTLER ET AL, SHELLE M	000227	035000	000000	21 SWAN	IF RES	0.670	41,900	80,200	122,100
BYERS, DAVID & BRENDA	000245	047000	000000	25 BLAISDELL	IF RES	6.400	52,500	114,400	166,900
C J MARCOTTE REALTY LLC	000109	114000	000000	3 PUTNAM	COM/IN	0.505	70,300	197,400	267,700
CADENHEAD, PETER & NANCY	000231	023000	000000	BRADFORD	IF RES	2.200	18,300	0	18,300
CADENHEAD, PETER & NANCY	000231	024000	000000	446 BRADFORD	IF RES	3.520	38,400	8,300	46,700
CADENHEAD, PETER & NANCY	000231	025000	000000	448 BRADFORD	IF RES	4.770	62,900	75,800	138,700
CAFFREY, TARA A & SHAWN M	000262	005000	000000	72 COON BROOK	IF RES	2.070	43,800	146,800	190,600
CAIN TRUSTEE, MARTHA E	000111	045000	000000	55 PARK	COM/IN	0.350	42,100	213,200	255,300
CAIN TRUSTEE, MARTHA E	000260	024000	000000	UNITY	IF RES	25.000	3,188 cu	0	3,188
CAIRNS IRREVOCABLE TRUST, CD	000109	074000	000000	192 NORTH MAIN	COM/IN	0.650	79,200	477,400	556,600
CALAVETTA, MARIA	000111	038000	000000	118 NORTH MAIN	2F RES	0.350	30,200	64,600	94,800
CALEB DEVELOPMENT CORPORATION	000103	009000	000000	33 WHIPPLE	COM/IN	45.000	406,100	1,533,800	1,939,900
CALLAHAN LIV TR, BRIAN G	000121	012000	000000	BROOK VIEW	IF RES	1.600	37,700	0	37,700
CALLAHAN, KATHLEEN	000238	014000	000000	19 MOSQUITO SCHOOLHOUSE	IF RES	6.500	33,100	28,800	61,900
CALLUM FAMILY TRUST, G & A	000234	097000	000000	463 JOHN STARK	IF RES	1.620	46,200	39,900	86,100
CALLUM LIVING TRUST	000233	008000	000000	451 JOHN STARK	IF RES	42.500	75,200	52,600	127,800
CALLUM, BRITTANY L	000113	019000	000000	154 MAPLE	IF RES	0.060	19,700	48,800	68,500
CALLUM, BRUCE A & WENDY A	000211	033000	000000	92 FLETCHER	IF RES	5.040	57,100	91,200	148,300
CALLUM, DIANE M	000211	032000	000000	90 FLETCHER	IF RES	18.480	59,773 cu	38,000	97,773
CALLUM, TOM & JAMIE	000234	095000	000000	485 JOHN STARK	IF RES	3.430	83,500	86,400	169,900
CAMIRE, RYAN J & GENA	000110	039000	000000	29 COURT	2F RES	0.210	28,100	87,500	115,600
CAMP, MARK E & DOROTHY C BORN	000114	018000	000000	48 RIVER	IF RES	0.310	27,200	70,400	97,600
CAMPBELL, AMY/DAVID/THOMAS	000260	043000	000000	PIKE HILL	IF RES	30.000	2,256 cu	0	2,256
CAMPBELL, GEORGE & CYNTHIA	000111	090000	000000	23 CHENEY	IF RES	0.250	28,500	132,300	160,800
CAMPBELL, JAMES	000106	001000	000000	530 SUNAPEE	IF RES	1.500	30,600	50,100	80,700
CAMPBELL, JULIA M & ALAN J	000234	058000	000000	15 AYERS	IF RES	1.000	46,100	42,000	88,100
CAMPBELL, PEARL I	000109	024000	000000	41 MIDDLE	IF RES	0.230	30,000	80,500	110,500

**2012 Property Revaluation  
Property Value by Owner**

Owner	Map	Lot	Sub	Location	Use	Acres	Land	Buildings	Total
CARAVAN ET AL, BARRY	000117	020000	000000	148 LAUREL	IF RES	0.200	27,800	100,800	128,600
CARAVAN, BARRY & SALLY	000114	076000	000000	42 LAUREL	3F RES	0.250	28,500	69,900	98,400
CARAVAN, BARRY J & SALLY A	000114	077000	000000	48 LAUREL	COM/IN	0.300	34,400	149,000	183,400
CARIFIO ET AL, CAROL A	000230	020000	000000	67 PARADISE	IF RES	0.380	35,800	79,800	115,600
CARL, PAUL P & DEBORAH L	000111	083000	000000	75 CHENEY	IF RES	0.350	31,600	115,000	146,600
CARLEY, LINDA M & WILLIAM L	000231	016000	000000	339 MAPLE	IF RES	1.000	39,500	98,500	138,000
CARLIN, MICHAEL L	000251	001000	000000	UNITY TOWN LINE	UNMNGD	20.000	1,713 cu	0	1,713
CARLSON, BRUCE	000111	164000	000000	69 BEECH	IF RES	0.300	30,100	79,000	109,100
CARMAN, FRED R & JOANNE B	000108	101000	000000	2 KILLARNEY	IF RES	0.320	33,200	84,400	117,600
CARMAN, JOANNE(BLEWITT) & FRED	000111	087000	000000	47 CHENEY	3F RES	0.370	30,300	91,100	121,400
CARON, CONSTANCE V	000246	082000	000000	18 FAIRWAY	IF RES	0.470	39,900	52,500	92,200
CARON, HOWARD & PRISCILLA	000263	004000	000000	875 SOUTH MAIN	IF RES	3.710	58,000	24,500	82,500
CARPENTER, DOUGLAS G & EDNA P	000118	039000	000000	11 WILLOW	IF RES	0.500	50,100	73,900	124,000
CARRICK, ANN M	000111	061000	000000	24 CRESCENT	2F RES	0.280	31,500	100,700	132,200
CARRIEN, MEREDITH R & JOSHUA E	000259	038000	MH0033	5 POPLLE WAY	IF RES	0.000	0	44,000	44,000
CARROLL, SHAUN P	000214	006000	000000	SAND HILL	IF RES	24.000	57,900	0	57,900
CARROTHERS, TIMOTHY & GEORGETTE	000243	005000	000000	564 BRADFORD	IF RES	4.640	53,100	215,200	268,300
CARRUTH, ALAN E & SALLY A	000204	006000	000000	51 CAMEL HUMP	IF RES	22.200	49,509 cu	166,200	215,709
CARRUTH, JOAN E & PHYLLIS G	000213	006000	000000	37 CAMEL HUMP	IF RES	77.000	49,814 cu	110,700	160,514
CARTIER, JULIA A & GREGG A	000230	013000	000000	571 MAPLE	IF RES	2.700	58,900	86,700	145,600
CARTIER, KIRK D & GAIL T	000221	015000	000000	5 THORP MOUNTAIN	IF RES	27.590	49,951 cu	94,500	144,451
CASAGRANDE, PETER & MEREDITH A	000224	003002	000000	BARTON WHITNEY	UNMNGD	14.000	947 cu	0	947
CASELLA WASTE MANAGEMENT INC	000233	001000	000000	264 JOHN STARK	COM/IN	4.980	166,900	597,200	764,100
CASEY, JAMES & ELLA	000219	065000	000000	319 OAK	IF RES	0.630	42,000	67,900	109,900
CASSORLA, LOUIS & ELIZABETH	000219	031000	000000	318 CORBIN	IF RES	0.360	40,200	123,700	163,900
CASTANHA, MICHAEL	000215	009000	000000	12 MORNINGSIDE	IF RES	3.000	40,500	47,700	88,200
CASTLE TRUST	000113	028000	000000	EMERALD RIDGE	COM/IN	8.300	89,300	461,100	550,400
CASTLE TRUST	000215	007000	000000	2 MORNINGSIDE	IF RES	3.500	19,400	0	19,400
CASTOR, PAMELA J & ADAM D	000116	069000	000000	18 KNOLL	IF RES	0.740	28,100	79,500	107,600
CASWELL, GEORGE A & JESSICA J	000219	062000	000000	335 OAK	IF RES	19.000	48,273 cu	52,000	100,273
CATSAM, CHARLES G & MARILYN D	000246	001000	000000	UNITY	IF RES	0.460	60,600	0	60,600
CATSAM, CHARLES G & MARILYN D	000246	002000	000000	122 UNITY	IF RES	0.540	56,300	29,900	86,200
CATSAM, JUDY B	000259	038000	MH0028	8 GLEN WAY	IF RES	0.000	0	38,200	38,200
CATSAM, NICK & SUSAN	000111	053000	000000	14 SUNAPEE	COM/IN	0.110	56,900	226,000	282,900
CATSAM, NICK & SUSAN	000246	059000	000000	78 BASCOM	IF RES	2.200	46,300	187,800	234,100
CATSAM, PETER S	000246	065000	000000	61 BASCOM	IF RES	2.300	44,300	42,400	86,700
CATTABRIGA, IAN & DEBBIE	000114	055000	000000	67 CHURCH	IF RES	0.180	27,400	70,500	97,900
CELLCO PARTNERSHIP	000217	029000	TWR000	327 BALD MOUNTAIN	COM/IN	0.000	0	289,500	289,500
CELLCO PARTNERSHIP	000234	031000	TWR000	676 JOHN STARK	COM/IN	0.000	0	239,500	239,500
CERSOSIMO INDUSTRIES INC	000258	001000	000000	TURKEY HILL	UNMNGD	10.220	972 cu	0	972
CERSOSIMO INDUSTRIES INC	000258	002000	000000	TURKEY HILL	UNMNGD	9.870	1,096 cu	0	1,096
CERSOSIMO INDUSTRIES INC	000258	003000	000000	TURKEY HILL	UNMNGD	9.670	1,079 cu	0	1,079
CERSOSIMO INDUSTRIES INC	000258	004000	000000	TURKEY HILL	UNMNGD	8.470	720 cu	0	720
CERSOSIMO INDUSTRIES INC	000258	005000	000000	TURKEY HILL	UNMNGD	5.220	444 cu	0	444
CERSOSIMO INDUSTRIES INC	000259	003000	000000	TURKEY HILL	UNMNGD	5.740	591 cu	0	591
CERSOSIMO INDUSTRIES INC	000259	004000	000000	TURKEY HILL	UNMNGD	8.430	819 cu	0	819
CERSOSIMO LUMBER CO INC	000252	001000	000000	PIKE HILL	IF RES	173.000	14,236 cu	0	14,236
CERSOSIMO LUMBER CO INC	000253	003000	000000	PIKE HILL	UNMNGD	83.480	5,927 cu	0	5,927

**2012 Property Revaluation  
Property Value by Owner**

Owner	Map	Lot	Sub	Location	Use	Acres	Land	Buildings	Total
CERSOSIMO LUMBER CO INC	000253	004000	000000	PIKE HILL	IF RES	163.100	11,580 cu	0	11,580
CHAMPAGNE TRUST, JEFFREY	000234	046000	000000	AYERS	IF RES	1.800	10,500	0	10,500
CHAMPAGNE TRUST, JEFFREY	000234	059000	000000	1 AYERS	IF RES	0.780	45,900	101,000	146,900
CHAMPAGNE, MARC D & R TURCOTTE	000111	130000	000000	8 PROSPECT	IF RES	0.370	34,500	89,500	124,000
CHAMPLAIN OIL COMPANY INC	000114	122000	000000	34 ELM	COM/IN	1.500	369,900	1,243,300	1,613,200
CHAMPNEY, JOANNE	000113	088000	000000	1 HILL	IF RES	0.279	28,600	54,300	82,900
CHAPIN, MARTY L & LORELEI H	000108	084000	000000	183 SUMMER	IF RES	0.180	30,100	86,900	117,000
CHAPMAN REV TR, HEIDI L	000113	065000	000000	357 BRADFORD	IF RES	1.950	57,400	130,600	188,000
CHAPMAN REV TR, HEIDI L	000113	066000	000000	BRADFORD	IF RES	0.470	900	0	900
CHAPMAN, LEONARD & DEBORAH	000109	083000	000000	9 NEWPORT	IF RES	0.330	28,700	81,500	110,200
CHAPPELL, RICHARD & BONNIE	000119	074000	000000	356 UNITY	IF RES	1.670	48,500	126,600	175,100
CHARLES REV TRUST, EVA MAY	000234	083000	000000	44 ENDICOTT	IF RES	1.400	37,900	56,100	94,000
CHARLES, TAD W	000234	092000	000000	35 ENDICOTT	IF RES	8.700	43,900	122,800	166,700
CHARLES, WILLIAM & DIANE	000234	096000	000000	475 JOHN STARK	IF RES	4.420	55,100	71,700	126,800
CHARTIER, DONALD S & KATHRYN	000113	028000	MH0009	9 EMERALD RIDGE	IF RES	0.000	0	45,500	45,500
CHARTIER, EST OF JOHN	000111	123000	000000	41 WINTER	IF RES	0.250	33,000	75,400	108,400
CHARTIER, TIM & JAMES CHARTIER	000117	014000	000000	10 HILLSIDE	IF RES	9.600	37,600	28,500	66,100
CHARTRAND, DOLORES & S FISHER	000117	071000	000000	5 GOLF	IF RES	0.482	43,900	134,500	178,400
CHASE TRUST, WINSON L	000111	047000	000000	43 PARK	COM/IN	0.520	49,200	249,700	298,900
CHASE, ALAN & SUSAN	000223	002000	000000	24 MCDONOUGH	IF RES	5.000	47,000	126,600	173,600
CHASE, RICHARD L & REBECCA W	000241	026000	000000	44 GOLF CLUB	IF RES	136.500	59,513 cu	104,600	164,113
CHASE, WARREN & JACQUELINE M	000109	067000	000000	41 OAK	IF RES	1.760	31,300	81,500	112,800
CHASE, WARREN C	000102	015000	MH0010	431 SUNAPEE LOT #6	IF RES	0.000	0	5,700	5,700
CHASE SR, DANIEL J & TINA M	000111	145000	000000	7 PROSPECT	IF RES	0.590	42,100	147,300	189,400
CHAVEZ, ALEJANDRO	000231	028000	000000	OFF BRADFORD	IF RES	11.100	748 cu	0	748
CHENETTE, DALE & REBECCA	000235	018000	000000	862 JOHN STARK	IF RES	1.570	46,800	160,700	207,500
CHENY, JULIE	000111	158000	000000	104 WINTER	IF RES	0.633	31,100	86,500	117,600
CHENG & GILBOUGH INV LLC	000117	021000	000000	150 SOUTH MAIN	COM/IN	0.450	40,200	166,300	206,500
CHERRY, DANIEL & S(DEMEIS)	000111	103000	000000	6 SCHOOL	IF RES	0.140	27,900	100,900	128,800
CHESHIRE OIL COMPANY INC	000105	013000	000000	603 SUNAPEE	COM/IN	25.000	390,700	1,098,900	1,489,600
CHESHIRE OIL COMPANY INC	000105	015000	000000	SUGAR RIVER	IF RES	0.690	1,400	0	1,400
CHILDS, BRIAN M	000246	085000	MH0044	42 COUNTRY CLUB	IF RES	0.000	0	12,900	12,900
CHMIELEWSKI, LINDA J	000111	049000	000000	29 PARK	IF RES	0.330	34,900	182,600	217,500
CHOATE, SARAH F & JOHN G	000111	169000	000000	33 BEECH	2F RES	0.320	28,700	70,000	98,700
CHRIMES, JAMES A & JILL B	000112	024000	000000	56 SUMMIT	IF RES	0.880	33,600	79,900	113,500
CHRIMES, THOMAS W	000113	028000	MH0001	1 EMERALD RIDGE	IF RES	0.000	0	37,500	37,500
CHRISTIAN, MICHAEL	000111	215000	000000	92 SUNAPEE	COM/IN	0.610	78,100	100,100	178,200
CHRISTIAN, MICHAEL & J ROBERTS	000218	021000	000000	21 ALLEN	IF RES	0.950	48,200	91,500	139,700
CHRISTIE ET AL, MATTHEW R	000211	012000	000000	210 CORNISH TURNPIKE	IF RES	15.800	42,718 cu	98,400	141,118
CHRISTIE, DAVID A	000220	067000	000000	26 CORNISH TURNPIKE	IF RES	3.550	45,435 cu	198,200	243,635
CHURCH OF THE GOOD SHEPHERD	000111	051000	000000	9 PARK	EXEMPT	0.420	63,700	601,400	665,100
CHURCH OF THE GOOD SHEPHERD	000111	051001	000000	16 CHENEY	IF RES	0.360	32,100	97,100	129,200
CHURCHILL, SAMUEL J & JENNEY M	000113	028000	MH0016	16 EMERALD RIDGE	IF RES	0.000	0	29,900	29,900
CIESIELSKI, JOHN T & CHRISTINE	000245	041000	000000	307 EAST MOUNTAIN	IF RES	6.000	73,900	95,200	169,100
CIUCI REV TRUST, LORRAINE M	000215	016000	000000	35 REED FARM	IF RES	1.400	44,500	54,000	98,500
CLAGGETT, ROGERS W & NAOMI P	000246	034000	000000	106 POLLARDS MILL	IF RES	0.900	54,300	120,900	175,200
CLARK REV '04 TRUST, ROBIN A	000259	038000	MH0016	30 POPLER WAY	IF RES	0.000	0	57,800	57,800
CLARK, BRADLEY & HEATHER SHEA	000216	007000	000000	148 SPRINGFIELD	IF RES	0.660	54,500	110,600	165,100

**2012 Property Revaluation  
Property Value by Owner**

Owner	Map	Lot	Sub	Location	Use	Acres	Land	Buildings	Total
CLARK, CHRISTOPHER	000102	015000	MH0008	431. SUNAPEE LOT #8	IF RES	0.000	0	9,200	9,200
CLARK, DIANA K	000114	025000	000000	16 LAUREL	IF RES	0.230	28,500	78,500	107,000
CLARK, MICHAEL	000111	012000	000000	50 BEECH	2F RES	0.410	28,900	90,300	119,200
CLARK, MICHAEL	000231	022000	000000	BRADFORD	IF RES	17.260	29,691 cu	0	29,691
CLARK, MICHAEL	000242	072000	000000	EAST MOUNTAIN	IF RES	7.600	2,117 cu	0	2,117
CLARK, MICHAEL	000245	017000	000000	233 EAST MOUNTAIN	IF RES	7.400	51,803 cu	93,200	145,003
CLARK, REANEY J & ANDREA J	000246	069000	000000	207 UNITY	IF RES	1.450	44,400	97,200	141,600
CLARKE, GEORGE & MARGARET	000230	015000	000000	553 MAPLE	IF RES	0.420	41,700	80,600	122,300
CLARKE, HEIRS OF SALLY L	000117	015000	000000	8 HILLSIDE	IF RES	0.250	27,000	74,000	101,000
CLAYTON JR, RALPH E & REBECCA	000112	047000	000000	100 PARKVIEW	IF RES	0.900	29,100	48,700	77,800
CLAYTON, BEVERLEY & J GREENE	000230	004000	000000	444 MAPLE	IF RES	1.563	40,600	29,100	69,700
CLAYTON, BRANDY K	000231	010000	000000	378 MAPLE	IF RES	1.300	40,100	25,500	65,600
CLEMENS, STEVEN C & SUSAN V	000216	021000	000000	SPRINGFIELD	IF RES	8.700	35,600	0	35,600
CLEMENT JR, WILLIAM D & SUSAN	000116	029000	000000	16 FOURTH	IF RES	0.560	39,200	85,700	124,900
CLEMENT SR FAM TRUST, WILLIAM	000114	041000	000000	53 MAPLE	IF RES	0.230	30,000	74,800	104,800
CLICK, RICHARD G	000233	033000	000000	243 JOHN STARK	IF RES	0.320	30,800	27,100	57,900
CLICK, RICHARD G	000259	019000	000000	20 MAC	IF RES	3.250	23,700	12,300	36,000
CLIFFORD RV TR OF '99, C E H	000118	029000	000000	29 ALEXANDER	IF RES	1.100	49,800	123,400	173,200
CLIFFORD RV TR OF '99, C E H	000118	065000	000000	ALEXANDER	IF RES	0.540	16,000	0	16,000
CLIFFORD, DONALD & CYNTHIA	000118	028000	000000	ALEXANDER	IF RES	1.100	17,100	0	17,100
CLIVIO-WENTRUP, DAVID H & LISA	000259	028000	000000	28 PINE TREE	IF RES	0.900	36,800	114,600	151,400
CLOUGH, JOLENE & JOHN	000109	017000	000000	1 VICTORY	IF RES	0.220	29,800	59,900	89,700
CLOUGH, WILMA A	000114	059000	000000	37 WOODLAND	IF RES	0.160	29,700	63,000	92,700
CLOUTIER, VIRGINIA V	000239	020000	000000	134 CUTTS	IF RES	2.128	44,900	95,800	140,700
COBALT PROPERTIES LIMITED	000110	027000	TNK000	69 BELKNAP	COM/JN	0.000	0	121,100	121,100
COBB ET AL, SUSAN A	000117	065000	000000	GOLF	IF RES	0.641	16,200	0	16,200
COCHRAN ET AL, LISA	000113	028000	MH0023	23 EMERALD RIDGE	IF RES	0.000	0	34,800	34,800
COCUZZA, ROSARIO	000109	045000	000000	UNION	IF RES	0.120	3,000	0	3,000
COELHO, LINDA M	000230	002000	000000	412 MAPLE	IF RES	1.249	46,600	122,600	169,200
COHEN, ROY & CAROLE	000215	020000	000000	SPRINGFIELD	IF RES	5.140	51,900	0	51,900
COI INVESTMENTS LLC	000111	208000	000000	21 SUMMER	COM/JN	0.610	34,800	204,400	239,200
COLBY JR, DONALD W & CINDY L	000230	010000	000000	552 MAPLE	IF RES	2.000	55,300	67,100	122,400
COLBY, CHAD R	000113	063000	000000	377 BRADFORD	IF RES	0.450	25,700	67,400	93,100
COLBY, CHAD R	000113	064000	000000	BRADFORD	IF RES	0.180	6,700	0	6,700
COLBY, TODD R & TAMMIE L	000120	029000	000000	11 RIVER VIEW	IF RES	1.400	56,400	171,500	227,900
COLE, ALBERT & ROSEMARY	000237	010000	000000	431 CHANDLERS MILL	IF RES	6.100	56,400	141,700	198,100
COLE, JONATHAN	000235	031000	000000	JOHN STARK	COM/JN	2.600	25,200	0	25,200
COLE, JONATHAN	000247	035000	000000	133 BASCOM	IF RES	15.100	42,641 cu	57,400	100,041
COLEMAN, DENNIS A	000246	085000	MH0040	50 COUNTRY CLUB	IF RES	0.000	0	31,000	31,000
COLEMAN, MICHAEL P	000246	085000	MH0038	39 FAIRWAY	IF RES	0.000	0	32,700	32,700
COLLINS, FRANCIS S	000108	042000	000000	167 CHENEY	IF RES	1.600	50,600	97,300	147,900
COLLINS, HELEN	000111	271000	000000	87 SUNAPEE	COM/JN	0.650	70,200	166,600	236,800
COLLINS, JAMES & DOROTHY	000242	084000	000000	61 EAST MOUNTAIN	IF RES	2.300	47,600	98,300	145,900
COLLINS, ROBERT A & JULIE M	000111	072000	000000	130 CHENEY	IF RES	0.180	31,700	103,100	134,800
COLLINS, THAD & VICKI MARTIN	000234	081000	000000	14 ENDICOTT	IF RES	2.800	44,500	60,600	105,100
COLLISE JR, DAVID G & KELLIE J	000260	034000	000000	489 UNITY	IF RES	16.370	53,949 cu	111,600	165,549
COME, CHARLES & YVONNE	000236	010000	000000	1085 JOHN STARK	COM/JN	3.390	80,600	60,600	141,200
COME, CHARLES & YVONNE	000236	012000	000000	1071 JOHN STARK	IF RES	15.000	44,040 cu	30,000	74,040

**2012 Property Revaluation  
Property Value by Owner**

Owner	Map	Lot	Sub	Location	Use	Acres	Land	Buildings	Total
COMM ALLIANCE OF HUMAN SERV	000235	023000	000000	940 JOHN STARK	EXEMPT	4.900	114,500	247,500	362,000
COMPTON, JOSHUA R	000117	012000	000000	107 LAUREL	IF RES	0.520	27,700	84,000	111,700
CONANT, JENNIFER L (LEWIS)	000235	011000	000000	736 JOHN STARK	FARM L	9.100	2,700 cu	0	2,700
CONANT, JENNIFER L (LEWIS)	000235	039000	000000	717 JOHN STARK	IF RES	9.970	49,497 cu	163,800	213,297
CONNARY, SUZANNE (RAPTIS)	000227	002000	000000	OAK	IF RES	3.100	598 cu	0	598
CONNARY, SUZANNE (RAPTIS)	000227	006000	000000	201 OAK	IF RES	9.000	47,483 cu	118,300	165,783
CONNELL ET AL, BARRY J	000216	010000	000000	178 SPRINGFIELD	IF RES	1.690	71,900	169,900	241,800
CONNELLY, ROBERT & NANCY	000234	033000	000000	650 JOHN STARK	COM/JN	0.170	43,900	39,200	83,100
CONNOLLY, JAMES W & DIANA	000119	055000	000000	2 KATHLEEN	IF RES	1.100	59,100	107,100	166,200
CONROY, COREY L & MOLLY R	000118	068000	000000	48 ALEXANDER	IF RES	0.600	42,000	94,900	136,900
CONROY, WAYNE & CINDY	000219	055000	000000	393 OAK	IF RES	5.000	74,100	71,200	145,300
CONTE, JUDY ANNE	000256	003000	000000	331 EAST MOUNTAIN	IF RES	24.000	104,153 cu	130,200	234,353
COOK, DONALD E	000246	085000	MH0010	38 COUNTRY CLUB	IF RES	0.000	0	34,700	34,700
COOK, MARK A	000220	031000	000000	85 OLD KELLEYVILLE	IF RES	2.110	43,900	96,700	140,600
CORBETT REVOC TR '00, ANNE B	000108	069000	000000	129 BEECH	IF RES	0.600	43,900	135,700	179,600
CORBETT, RICHARD T	000113	055000	000000	406 BRADFORD	IF RES	0.750	37,400	74,200	111,600
CORLISS, KEVIN & GENE	000119	038000	000000	9 WILLIAM	IF RES	0.470	43,900	104,600	148,500
CORNELL, KELLY RAE	000111	255000	000000	113 SUNAPEE	IF RES	0.170	12,200	0	12,200
CORNELL, KELLY RAE	000111	256000	000000	107 SUNAPEE	IF RES	0.360	13,100	0	13,100
CORNELL, KELLY RAE	000111	257000	000000	103 SUNAPEE	IF RES	0.190	26,000	50,700	76,700
CORNELL, KELLY RAE	000111	257000	000000	103 SUNAPEE	IF RES	0.190	26,000	50,700	76,700
CORNISH, JEFFREY & LISA	000119	082000	000000	281 UNITY	IF RES	0.670	46,500	80,100	126,600
CORNISH, JEREMY A & KRISTINA J	000119	058000	000000	33 LORRAINE	IF RES	0.470	47,900	83,700	131,600
CORNISH, SHIRLEY K	000119	035000	000000	6 DOLORES	IF RES	0.400	42,800	83,300	126,100
CORONIS REV TRUST, BRIAN	000111	272000	000000	81 SUNAPEE	COM/JN	0.240	66,100	127,800	193,900
CORONIS REV TRUST, BRIAN	000111	273000	000000	SUNAPEE	COM/JN	0.160	12,500	4,600	17,100
CORONIS, BRIAN & DIANE	000241	006000	000000	23 GOLF	IF RES	1.029	47,200	248,500	295,700
CORONIS, KAREN A	000111	105000	000000	16 SCHOOL	IF RES	0.200	27,800	99,900	127,700
CORONIS, LORRAINE M	000111	152000	000000	104 BEECH	IF RES	0.275	33,100	75,800	108,900
CORONIS, MARLENE	000233	020000	000000	289 JOHN STARK	IF RES	1.600	46,900	36,500	83,400
CORREA, MICHAEL D & JENNIFER R	000103	013000	000000	482 SUNAPEE	IF RES	3.300	60,700	149,700	210,400
CORREIA, MARIO & CHRISTINE	000237	001000	000000	LANGLEY	IF RES	30.000	1,416 cu	0	1,416
CORY PATTEN	000110	036000	000000	40 COURT	COM/JN	0.567	49,100	155,300	204,400
COSSINGHAM '01 REV TR, DEBORAH	000116	075000	000000	SPRING	IF RES	8.700	30,800	0	30,800
COSSINGHAM '01 REV TRSTS, D &S	000115	006000	000000	106 ELM	IF RES	2.480	69,400	308,300	377,700
COSSINGHAM, BRADLEY B & NICOLE	000108	014000	000000	30 DEWALT	IF RES	0.390	28,800	110,300	139,100
COTA JR, RICHARD P & BELINDA J	000118	070000	000000	54 ALEXANDER	IF RES	2.540	47,900	108,100	156,000
COTA, RICHARD A & DEENA M	000120	012000	000000	3 POND VIEW	IF RES	0.930	52,800	183,400	236,200
COTE, GUY R & SUSANNE M	000110	073000	000000	43 SYNDICATE	IF RES	0.320	27,300	60,800	88,100
COTE, LAWRENCE & JACQUELINE	000109	061000	002008	8 KYLE	IF RES	0.000	0	122,000	122,000
COTE, ROBERT & S STERN	000219	061000	000000	347 OAK	IF RES	35.600	57,040 cu	86,500	143,540
COUITT JR, CLAY G & AMANDA M	000218	022000	000000	9 ALLEN	IF RES	0.960	50,700	101,500	152,200
COULOMBE, JOANN	000114	064000	000000	11 WOODLAND	IF RES	0.350	33,200	101,500	134,700
COULTER JR RES TR, HENRY W	000243	009000	000000	596 BRADFORD	IF RES	9.730	100,900	420,000	520,900
COUNTY OF SULLIVAN	000111	008000	000000	14 MAIN	EXEMPT	0.170	31,500	1,366,100	1,397,600
COUNTY OF SULLIVAN	000111	052000	000000	MAIN	EXEMPT	0.640	67,300	0	67,300
COUTU, KAREN A & GLENN G	000214	004000	000000	291 SAND HILL	IF RES	2.440	38,400	115,800	154,200
COUTURE, PAUL H & EILEEN G	000215	021000	000000	292 SPRINGFIELD	IF RES	5.260	30,900	0	30,900
COX, T ESTELLA	000231	017000	000000	323 MAPLE	IF RES	12.500	61,100	112,600	173,700



**2012 Property Revaluation  
Property Value by Owner**

Owner	Map	Lot	Sub	Location	Use	Acres	Land	Buildings	Total
CRAIG, PAUL A	000260	004000	000000	2 SPRING BROOK	IF RES	0.580	40,100	38,000	78,100
CRAIG, RONALD A	000259	038000	MH0043	7 GLEN WAY	IF RES	0.000	0	52,600	52,600
CRAZY ED'S POWERSPORTS LLC	000236	005000	000000	1050 JOHN STARK	COM/JN	4.400	84,100	62,300	146,400
CRESCITELLI, DAWN	000103	033000	000000	48 HALE	IF RES	0.750	27,800	19,000	46,800
CRESCITELLI, DONALD	000103	029000	000000	1 COTTAGE	IF RES	0.150	31,000	60,800	91,800
CRESCITELLI, DONALD	000103	034000	000000	50 HALE	COM/JN	0.340	29,200	23,600	52,800
CRICENTI, AMANDA J	000111	114000	000000	8 GRANDVIEW	IF RES	0.340	34,400	81,000	115,400
CROCE, EST OF VALENTINE A	000218	033000	000000	46 CARY	IF RES	11.700	61,400	138,200	199,600
CROCKER, CASSANDRA	000245	052000	000000	73 OLD GOSHEN	IF RES	0.500	36,600	46,800	83,400
CROFT JR, KURT A & SAMANTHA L	000257	005000	000000	481 EAST MOUNTAIN	IF RES	12.040	972 cu	0	972
CRONIN, W BRUCE	000242	059000	000000	46 MOORE	IF RES	5.600	57,500	165,100	222,600
CROOK, CAROL L	000114	106000	000000	92 SOUTH MAIN	IF RES	0.390	117,200	147,500	147,500
CROSS, KATIE E	000120	034000	000000	3 RIVER VIEW	IF RES	1.120	50,400	126,400	176,800
CROSS, MARYJANE	000212	011000	000000	162 CROYDON BROOK	IF RES	1.900	55,300	129,700	185,000
CROTEAU, GERALD (GERALD)	000111	098000	000000	62 SUNAPEE	4F RES	0.160	29,700	80,700	110,400
CROTTO, ROBERT A & SHELLIE L	000114	151000	000000	27 WEST	IF RES	2.500	28,100	86,000	114,100
CROWN ACQUISITION GROUP LLC	000238	010000	000000	MOSQUITO SCHOOLHOUSE	IF RES	30.000	14,169 cu	0	14,169
CTP REALTY TRUST	000219	018000	000000	488 OAK	COM/JN	1.200	48,700	102,200	150,900
CTP REALTY TRUST	000219	047000	000000	487 OAK	COM/JN	0.900	45,400	36,000	81,400
CUMMINGS JR, JOHN & BARBARA	000234	093000	000000	19 ENDICOTT	IF RES	1.100	39,400	110,700	150,100
CUMMINGS, THOMAS & SHERRI	000260	031000	000000	573 UNITY	IF RES	1.900	47,600	141,000	188,600
CUMMINS, LORRIE	000234	020000	000000	69 CHANDLERS MILL	IF RES	0.200	27,100	9,300	36,400
CUNNINGHAM, PAULINE	000110	079000	000000	13 SYNDICATE	IF RES	0.200	29,200	82,200	111,400
CURRIER ET AL, GERALD & DIANE	000106	019000	000000	5 PARADISE	IF RES	0.140	21,900	56,700	78,600
CURRIER JR, KENNETH W & AMY M	000119	024000	000000	21 BEVERLY	IF RES	0.230	33,000	89,400	122,400
CURRIER, BRIAN & STEFANEE	000116	051000	000000	10 SECOND	IF RES	0.480	41,700	92,500	134,200
CURRIER, MICHAEL D & CHRISTINE	000234	056000	000000	27 AYERS	IF RES	0.750	41,600	74,100	115,700
CURRIER, RICK J	000245	025000	000000	18 PYSZ	IF RES	1.600	49,500	36,500	86,000
CURRIER, RUSSELL & DEIRDRE	000114	112000	000000	99 SOUTH MAIN	2F RES	3.800	34,200	58,900	93,100
CURRIER, RUSSELL C & DEIRDRE H	000108	030000	000000	4 LINDEN	IF RES	0.600	36,600	161,900	198,500
CURTIS REV TR 5/11, RICHARD F	000112	053000	000000	61 PARKVIEW	IF RES	0.760	29,600	47,800	77,400
CURTIS REV TR 5/11, RICHARD F	000113	006000	000000	33 PARKVIEW	IF RES	0.330	24,600	35,200	59,800
CURTIS, BRENDA J	000103	028000	000000	3 COTTAGE	IF RES	0.100	28,200	61,700	89,900
CUSANELLI FAM TR, LEO & RACHEL	000240	049000	000000	292 BASCOM	IF RES	2.200	46,300	72,400	118,700
CUSANELLI, DOROTHY	000246	085000	MH0049	3 IRON WAY	IF RES	0.000	0	22,800	22,800
CUSHING, RICHARD W	000110	101000	000000	22 GREEN	IF RES	0.260	28,600	90,000	118,600
CUTLER, PAUL A	000116	044000	000000	50 KNOLL	IF RES	0.310	25,900	36,300	62,200
CUTTER JR, ARTHUR E	000242	047000	000000	SCHOOLHOUSE	IF RES	5.900	25,669 cu	0	25,669
CUTTER JR, ARTHUR E	000118	002000	000000	SCHOOLHOUSE	IF RES	60.000	46,905 cu	0	46,905
D A R	000242	013000	000000	3 POLLARDS MILL	EXEMPT	0.100	11,900	41,800	53,700
DAIGNAULT JR, ROBERT & SHELLEY	000109	039000	000000	BRADFORD	IF RES	2.700	38,600	0	38,600
DAIGNAULT, ROBERT & SALLY	000113	024000	000000	6 UNION	IF RES	0.560	41,900	71,800	113,700
DALY, BARBARA A	000246	085000	MH0017	186 MAPLE	IF RES	1.600	39,700	68,600	108,300
DAME, JON T	000111	196000	000000	1 BIRDIE WAY	IF RES	0.000	0	29,700	29,700
DANE FAMILY TRUST, LUCILLE S	000102	012000	MH0007	20 SUMMIT	IF RES	0.450	34,600	133,900	168,500
DANIELS, FRANK S	000111	157000	000000	6 EDGEWOOD PARK	IF RES	0.000	0	11,200	11,200
DARROHN, DAVID	000237	002000	000000	86 WINTER	IF RES	0.438	30,100	91,800	121,900
DASHNER, JASON B & GINA R	000237	002000	000000	CHANDLERS MILL	IF RES	5.200	840 cu	0	840

**2012 Property Revaluation  
Property Value by Owner**

Owner	Map	Lot	Sub	Location	Use	Acres	Land	Buildings	Total
DASHNER, JASON B & GINA R	000237	003000	000000	440 CHANDLERS MILL	IF RES	5.000	51,900	82,700	134,600
DASHNER, JASON B & GINA R	000237	004000	000000	CHANDLERS MILL	IF RES	35.000	18,897 cu	0	18,897
DASH-ONE HOLDINGS LLC	000218	006000	00A001	16 AIRPORT	COM/IN	0.000	0	273,000	273,000
DATTOLA, ANTHONY J & BELINDA	000212	008000	000000	116 ROWELL	IF RES	4.200	67,300	174,800	242,100
DAVIS TRUSTEE, PATRICIA	000112	004000	000000	43 SUMMIT	IF RES	2.900	75,300	219,900	295,200
DAVIS, AUSTIN & BREANNA	000220	066000	000000	22 CORNISH TURNPIKE	IF RES	3.080	48,000	157,200	205,200
DAVIS, CLARENCE & MARJORIE	000210	004000	000000	309 BLUEBERRY RIDGE	IF RES	150.000	84,734 cu	52,800	137,534
DAVIS, CLAYTON J	000218	032000	000000	44 CARY	IF RES	3.000	56,400	101,400	157,800
DAVIS, DEXTER & DIANE	000219	003000	000000	314 OAK	IF RES	1.600	45,600	81,000	126,600
DAVIS, DOUGLAS E & MIRANDA M	000109	013000	000000	10 WALNUT	IF RES	0.160	28,400	67,200	95,600
DAVIS, FRANCIS P & BONNIE L	000246	085000	MH0041	52 COUNTRY CLUB	IF RES	0.000	0	24,700	24,700
DAVIS, JEFFREY & HERBERT TILTON	000117	049000	000000	123 SOUTH MAIN	2F RES	0.430	28,900	80,000	108,900
DAVIS, JOHN H	000110	093000	000000	15 PLEASANT	3F RES	0.360	30,300	65,100	95,400
DAVIS, MADELINE B	000111	020000	000000	25 PEARL	IF RES	0.130	23,700	63,700	87,400
DAVIS, MATTHEW WAYNE	000245	006000	000000	20 BLAISDELL	IF RES	1.100	44,100	28,300	72,400
DAVIS, ORION	000107	001000	00F004	32 RIVERBEND UNIT #4	IF RES	0.000	0	54,300	54,300
DAVIS, RICHARD & LINDA	000109	044000	000000	31 UNION	IF RES	0.310	35,700	72,100	107,800
DAVIS, ROBERT & CINDY	000109	069000	000000	SYNDICATE	IF RES	0.170	13,700	0	13,700
DAY, DANNIEL A	000246	077000	000000	121 UNITY	IF RES	2.090	69,600	126,000	195,600
DAY, DIANE	000114	039000	000000	61 MAPLE	IF RES	0.260	27,200	77,000	104,200
DAY, MARCIA A & GORDON E	000107	001000	00F003	32 RIVERBEND UNIT #3	IF RES	0.000	0	50,700	50,700
DEACON, WILLIAM	000113	096000	000000	111 MAPLE	4F RES	1.400	36,900	43,200	80,100
DEACON, WILLIAM H	000107	001000	00B004	22 RIVERBEND UNIT #4	IF RES	0.000	0	54,300	54,300
DEACON, WILLIAM H	000111	251000	000000	12-14 CROSS	3F RES	0.180	22,200	53,100	75,300
DEANE, EDWINA F	000111	086000	000000	51 CHENEY	2F RES	0.370	28,800	99,900	128,700
DEANE, WILLIAM & KATJIO MOOTE	000109	065000	000000	57 OAK	IF RES	1.320	47,500	109,800	157,300
DEARBORN, DWIGHT A & JEAN M	000119	033000	000000	24 WILLIAM	IF RES	0.470	43,900	98,800	142,700
DEARDEN REV FAM TR, THOMAS L	000113	014000	000000	144 MAPLE	IF RES	0.100	25,700	51,200	76,900
DEARDEN REV FAM TR, THOMAS L	000113	069000	000000	14 EAST MOUNTAIN	IF RES	0.250	32,400	40,700	73,100
DEARDEN, THOMAS	000113	012000	000000	138 MAPLE	IF RES	0.320	28,700	65,700	94,400
DECELLE, TIMOTHY B	000260	009000	000000	11 SPRING BROOK	IF RES	0.530	42,100	43,500	85,600
DECKARD, DIANE	000212	001000	000000	14 ROWELL	IF RES	2.300	63,500	166,900	230,400
DECOOK, EST OF JOHN	000217	024000	000000	ROWELL	IF RES	0.650	12,000	0	12,000
DECRISTOFARO JR, LARRY E	000238	002000	000000	122 REEDS MILL	IF RES	1.100	41,800	63,300	105,100
DECRISTOFARO JR, LAWRENCE E	000102	016000	000000	OFF PIKE HILL	UNMNGD	16.700	985 cu	0	985
DEGOU, THERESA	000111	190000	000000	429 SUNAPEE	COM/IN	0.310	53,100	72,500	125,600
DEGRAFFE, DARCY J	000113	087000	000000	2 AUTUMN	IF RES	0.110	27,000	52,500	79,500
DELANGIS, EMIL & ROSITA	000116	006000	000000	28 HILL	IF RES	0.780	28,200	61,000	89,200
DELORIER, FRANCIS A	000259	038000	MH0009	2 THIRD	IF RES	0.230	28,500	37,400	65,900
DEMEIS REV '04 TRUST, A & L	000116	060000	000000	14 POPPLE WAY	IF RES	0.000	0	39,000	39,000
DEMEIS, ARTHUR & LINDA	000116	047000	000000	4 FIRST	IF RES	0.230	32,900	102,700	135,600
DEMEIS, ARTHUR & LINDA	000116	059000	000000	KNOLL	IF RES	0.080	1,300	0	1,300
DEMEIS, MICHAEL J & ARTHUR J	000118	012000	000000	KNOLL	IF RES	0.230	13,700	400	14,100
DEMOND, KEITH & KATHRYN	000111	240000	000000	53 ALEXANDER	IF RES	0.750	44,400	91,300	135,700
DENMURPH INC	000211	025000	000000	17 PINNACLE	IF RES	0.460	30,300	88,400	118,700
DENNE, ROBERT A	000109	032000	000000	63 CORNISH TURNPIKE	IF RES	3.200	46,100	131,800	177,900
DENNIS, KENNETH & LINDA	000111	128000	000000	60 MIDDLE	IF RES	1.110	35,600	77,600	113,200
				14 WINTER	2F RES	0.440	31,800	118,400	150,200

**2012 Property Revaluation  
Property Value by Owner**

Owner	Map	Lot	Sub	Location	Use	Acres	Land	Buildings	Total
DENNO, MICHAEL B & ROSE MARIE	000259	035000	000000	11 PINE TREE	IF RES	0.920	33,200	109,500	142,700
DESCHENES JR, RICHARD L	000111	185000	000000	64 SUMMER	3F RES	0.230	25,700	54,200	79,900
DESMARIS, LEON & NANCY	000243	010000	000000	600 BRADFORD	IF RES	2.400	44,500	149,300	193,800
DESMOND ET AL, VIRGINIA FEENEY	000214	011000	000000	REEDS MILL	IF RES	42.000	2,831 cu	0	2,831
DESMOND ET AL, VIRGINIA FEENEY	000214	016000	000000	REEDS MILL	MNGD O	13.800	445 cu	0	445
DESROSIERS, BARRY M	000112	042000	000000	48 PARKVIEW	IF RES	0.550	29,700	66,900	96,600
DEUTSCHE BANK NAT'L TR CO TRS	000260	033000	000000	525 UNITY	IF RES	51.000	47,061 cu	214,000	261,061
DEVELOPMENTAL SVCS OF SULL CTY	000108	066000	000000	135 BEECH	EXEMPT	2.300	83,900	314,100	398,000
DEWEY, S PARKER & KAREN	000108	068000	000000	131 BEECH	IF RES	0.320	32,700	103,600	136,300
DEZAN SR, WILBUR & MARTHA	000110	087000	000000	2 SYNDICATE	IF RES	0.120	24,800	75,000	99,800
DICKMAN ET AL, WILLIAM J	000111	235000	000000	45 PINNACLE	IF RES	0.110	27,000	60,900	87,900
DILLON, MATTHEW RAY	000109	116000	000000	11 PUTNAM	IF RES	0.253	27,100	94,300	121,400
DINSMORE, GENE V & JEAN E	000116	077000	000000	40 SPRING	COM/JN	1.200	69,700	271,700	341,400
DION, ERIC M	000108	076000	000000	174 SUMMER	IF RES	0.350	33,200	66,200	99,400
DION, RICHARD & CAROL	000109	022000	000000	69 MIDDLE	IF RES	0.340	30,200	77,900	108,100
DIONNE, JOHN M & MARY	000115	018000	000000	125 ELM	IF RES	0.630	33,600	137,000	170,600
DIPADOVA, PATRICIA	000111	082000	000000	79 CHENEY	IF RES	0.360	31,700	152,100	183,800
DISA, ANTHONY & JOYCE	000241	027000	000000	43 GOLF CLUB	IF RES	1.700	47,300	60,500	107,800
DISMUKES ET AL, WILLIAM J	000218	006000	00CH01	15 AIRPORT STE 1	COM/JN	0.000	0	34,600	34,600
DISTASIO, DINA M	000118	044000	000000	ALEXANDER	IF RES	1.400	17,700	0	17,700
DIXON, MICHAEL & CAROL CONNELL	000108	005000	000000	168 CHENEY	IF RES	0.220	31,100	87,000	118,100
DOCKLER, GORDON & CONSTANCE	000220	057000	000000	SATTERLEE	IF RES	3.000	150 cu	0	150
DOCKLER, GORDON & CONSTANCE	000220	058000	000000	91 BLUEBERRY RIDGE	IF RES	11.300	51,739 cu	161,400	213,139
DODGE FAMILY TRUST, R & M	000103	004000	000000	464 SUNAPEE	IF RES	0.330	31,200	72,000	103,200
DODGE II, ARNOLD	000113	004000	000000	16 PARKVIEW	IF RES	0.200	23,800	45,100	68,900
DODGE II, ARNOLD E	000227	003000	000000	226 OAK	IF RES	1.600	41,800	53,900	95,700
DODGE JR, DARTELLE & LAURA	000108	085000	000000	6 SWAN	IF RES	0.210	30,900	64,000	94,900
DODGE, ARNOLD E	000109	059000	000000	129 OAK	2F RES	3.000	73,200	58,200	131,400
DODGE, ARNOLD E	000227	005000	000000	209 OAK	IF RES	3.700	61,900	112,200	174,100
DODGE, JEREMY T & DARLENE M	000225	004000	000000	37 MENARD	IF RES	27.000	68,415 cu	138,200	206,615
DODGE, KIM & CAROL	000231	011000	000000	388 MAPLE	IF RES	1.100	41,700	123,400	165,100
DODGE, MARK	000205	009000	000000	7 TOWN LINE LANE	IF RES	1.291	49,000	25,100	74,100
DODGE, TERESA R	000108	086000	000000	8 SWAN	IF RES	0.190	21,600	84,900	106,500
DODGE, TERESA R	000113	011000	000000	132 MAPLE	IF RES	0.120	24,700	44,200	68,900
DOGBE ET AL, EUGENIE D	000109	061000	001002	2 KYLE	IF RES	0.000	0	117,600	117,600
DOIRON, GARY & DIANE	000109	061000	001006	6 KYLE	IF RES	0.000	0	115,400	115,400
DOLE, JOHN L	000109	093000	000000	5 ROSELAND	IF RES	0.180	27,400	50,300	77,700
DOMBROSKI, CARL E & AMANDA	000204	004000	000000	71 CAMEL HUMP	IF RES	3.200	52,700	160,400	213,100
DOMBROSKI, CAROL A & LEON P	000118	019000	000000	6 LUCINDA CIRCLE	IF RES	0.760	48,500	114,900	163,400
DOMBROSKI, JAMES J	000110	004000	000000	MEADOW	IF RES	0.160	13,600	0	13,600
DOMBROSKI, JAMES J	000110	005000	000000	81 PEARL	COM/JN	0.600	45,200	31,500	76,700
DOMBROSKI, JAMES J	000110	006000	000000	76 PEARL	4F RES	0.830	44,700	46,100	90,800
DOMBROSKI, JAMES J	000110	007000	000000	MEADOW	COM/JN	0.600	24,600	0	24,600
DOMBROSKI, JAMES J	000110	013000	000000	BELKNAP	IF RES	3.360	19,400	0	19,400
DOMBROSKI, JAMES J	000111	016000	000000	70 PEARL	COM/JN	0.970	63,500	57,600	121,100
DOMBROSKI, JAMES J	000111	017000	000000	77 PEARL	COM/JN	0.220	49,500	153,200	202,700
DOMBROSKI, JAMES J	000111	018000	000000	PEARL	COM/JN	1.000	42,700	5,300	48,000
DOMBROSKI, JAMES J	000111	019000	000000	29 PEARL	IF RES	0.250	48,200	104,400	152,600

**2012 Property Revaluation  
Property Value by Owner**

Owner	Map	Lot	Sub	Location	Use	Acres	Land	Buildings	Total
DOMBROSKI, JAMES J	000111	029000	000000	BELKNAP	IF RES	0.360	9,500	0	9,500
DOMBROSKI, JAMES J.	000110	003000	000000	MEADOW	COM/IN	0.590	24,800	0	24,800
DOMBROSKI, JAMES J.	000112	011000	000000	SARGENT	IF RES	0.900	19,700	0	19,700
DOMBROSKI, JAMES JOHN	000112	003000	000000	33 SUMMIT	IF RES	1.600	54,900	131,400	186,300
DOMBROSKI, ROBERT & CHERYL	000242	085000	000000	57 EAST MOUNTAIN	IF RES	0.560	44,000	115,500	159,500
DOMISAN DEVELOPMENT LLC	000234	013000	000000	CHANDLERS MILL	IF RES	5.273	1,096 cu	0	1,096
DOMISAN DEVELOPMENT LLC	000234	014000	000000	CHANDLERS MILL	IF RES	16.313	22,677 cu	0	22,677
DONATELLI, JOEL	000111	216000	000000	104 SUNAPEE	IF RES	0.190	24,600	70,300	94,900
DONOVAN, NANCY L	000254	014000	000000	99 PIKE HILL	IF RES	2.640	47,100	42,600	89,700
DONZI REALTY LLC	000114	125000	000000	8 JOHN STARK	COM/IN	1.600	338,800	201,000	539,800
DONZI REALTY LLC	000114	126000	000000	JOHN STARK	COM/IN	0.850	23,100	12,600	35,700
DOPP, STEVEN & LORI	000239	002000	000000	396 BASCOM	IF RES	2.400	44,300	103,600	147,900
DOREMUS, DAVID R	000241	031000	000000	5 GOLF CLUB	IF RES	0.650	46,300	121,200	167,500
DORR FABRICS CORP	000103	020000	000000	22 HALE	COM/IN	1.900	82,700	324,500	407,200
DOUCET, RAYMOND R & STARR M	000118	051000	000000	43 KARLENE	IF RES	1.300	45,600	82,100	127,700
DOUCETTE, NORMAND A & KAREN J	000118	053000	000000	28 KARLENE	IF RES	0.550	43,900	100,900	144,800
DOUGHTY ET AL, MARTIN R	000102	021000	000000	373 SUNAPEE	IF RES	0.760	39,200	83,100	122,300
DOW, LEONARD & JANET	000111	134000	000000	7 HIGHLAND	2F RES	0.300	34,300	101,600	135,900
DOWNING ET AL, DAVID A	000107	028000	000000	15 COITVIEW	IF RES	0.260	30,100	34,600	64,700
DOWNING, HEIRS OF ADA	000111	269000	000000	13 SULLIVAN	2F RES	0.110	21,000	69,600	90,600
DOWNES, RUSSELL & DAWN	000114	102000	000000	54 SOUTH MAIN	4F RES	0.200	29,300	104,900	134,200
DOWNES, RUSSELL & DOROTHY	000114	066000	000000	49 CHURCH	IF RES	0.220	29,800	90,000	119,800
DOXTER, RICHARD & DOROTHY	000103	015000	000000	8 HALE	IF RES	0.600	28,800	69,600	98,400
DOYON ET AL, BETTY ANN	000113	028000	MH0017	17 EMERALD RIDGE	IF RES	0.000	0	31,600	31,600
DRESNER REV TR 98, PATRICIA A	000258	013000	000000	14 SUNSET VISTA	IF RES	8.900	56,900	297,900	354,800
DRESSER, BERNARD B & SUSAN H	000219	009000	000000	390 OAK	IF RES	5.200	58,200	174,500	232,700
DRESSER, KENNETH & CYNTHIA	000110	009000	000000	68 MEADOW	IF RES	0.490	34,900	81,100	116,000
DREWS, TABITHA J	000113	086000	000000	3 SHORT	2F RES	0.140	26,500	67,500	94,000
DRIEND, FREDERICK V	000118	005000	000000	548 SOUTH MAIN	IF RES	4.200	48,900	152,400	201,300
DRISCOLL, MATTHEW & KATHLEEN	000119	045000	000000	12 DOLORES	IF RES	0.440	42,800	77,300	120,100
DROWN, GLORIA	000116	045000	000000	46 KNOLL	IF RES	0.180	28,800	42,300	71,100
DUBE, LESLIE J	000235	036000	000000	47 BARTON WHITNEY	IF RES	1.020	60,600	90,600	150,600
DUBE, STEVE M & LOUISE M	000118	064000	000000	22 ALEXANDER	IF RES	6.400	51,300	163,800	215,100
DUBOIS, REGINALD & PAUL DUBOIS	000109	125000	000000	223 NORTH MAIN	COM/IN	0.220	29,800	66,700	96,500
DUCHARME, DAVID	000113	098000	000000	MAPLE	IF RES	1.210	12,300	0	12,300
DUCHARME, DAVID	000114	036000	000000	101 MAPLE	IF RES	0.260	27,200	78,600	105,800
DUCHARME, DAVID L	000112	038000	000000	24 PARKVIEW	IF RES	0.110	22,100	32,000	54,100
DUCHARME, ROGER & DONNA	000118	054000	000000	KARLENE	IF RES	0.460	26,300	0	26,300
DUCHARME, ROGER & DONNA	000118	055000	000000	32 KARLENE	IF RES	0.460	43,900	83,900	127,800
DUFFEY, LUCILLE ET AL	000112	064000	000000	255 MAPLE	IF RES	5.400	52,700	71,100	123,800
DUFOR, WM & DEBORAH (HOWARD)	000247	002000	000000	110 BASCOM	IF RES	2.100	50,700	141,600	192,300
DUFRESNE SR, LARRY E & DEBORAH	000246	075000	000000	UNITY	IF RES	1.620	24,500	0	24,500
DUFRESNE, LARRY & DEBORAH	000247	026000	000000	242 BASCOM	IF RES	1.300	44,500	23,300	67,800
DUFRESNE, LARRY E & DEBORAH A	000254	002000	000000	88 PIKE HILL	IF RES	3.010	50,100	133,200	183,300
DULING, PAUL F & SANDRA C	000259	038000	MH0045	5 GLEN WAY	IF RES	0.000	0	63,600	63,600
DUNCAN, WAYNE	000259	038000	MH0041	9 GLEN WAY	IF RES	0.000	0	41,500	41,500
DUNHAM, MAUREEN	000239	001000	000000	386 BASCOM	IF RES	1.270	46,600	29,800	76,400
DUNHAM, ROBERT	000238	003000	000000	LANGLEY	IF RES	73.000	5,898 cu	0	5,898

**2012 Property Revaluation  
Property Value by Owner**

Owner	Map	Lot	Sub	Location	Use	Acres	Land	Buildings	Total
DUNN, WILLIAM	000207	011000	000000	495 CORNISH TURNPIKE	IF RES	8.200	93,831 cu	248,400	342,231
DUNN, WILLIAM	000207	012000	000000	CORNISH TURNPIKE	MNGD H	22.200	1,294 cu	0	1,294
DUNN, WILLIAM	000207	013000	000000	CORNISH TURNPIKE	MNGD H	13.500	573 cu	0	573
DUNN, WILLIAM	000207	014000	000000	CORNISH TURNPIKE	MNGD H	2.770	127 cu	0	127
DUNN, WILLIAM	000207	015000	000000	CORNISH TURNPIKE	MNGD O	7.980	271 cu	0	271
DUNN, WILLIAM	000207	016000	000000	CORNISH TURNPIKE	MNGD O	5.660	192 cu	0	192
DUNN, WILLIAM	000207	017000	000000	CORNISH TURNPIKE	MNGD O	3.300	112 cu	0	112
DUNN, WILLIAM HOWARD	000107	006000	000000	8 LUXURY	COM/JN	0.905	69,400	119,000	188,400
DUNPHY TRUST, BERNARD G	000260	011000	000000	3 SPRING BROOK	IF RES	0.680	40,300	38,600	78,900
DUPLESSIS, PAULA	000113	028000	MH0007	7 EMERALD RIDGE	IF RES	0.000	0	33,500	33,500
DUPONT, DONALD & BARBARA	000218	031000	000000	42 CARY	IF RES	0.940	62,200	172,400	234,600
DUPONT, PHILIP & JUANITA	000109	121000	000000	227 NORTH MAIN	IF RES	0.180	27,400	79,900	107,300
DUPUIS, LORRAINE E	000117	050000	000000	121 SOUTH MAIN	IF RES	3.100	37,200	81,900	119,100
DURAN, FERNANDO & THERESE	000235	037000	000000	45 BARTON WHITNEY	IF RES	28.550	112,784 cu	198,900	311,684
DURGIN REV TR 1992, ARTHUR J	000254	001000	000000	55 REDSTONE	IF RES	5.000	51,900	36,500	88,400
DURGIN REV TR 1992, ARTHUR J	000260	037000	000000	61 REDSTONE	IF RES	30.000	80,950 cu	496,200	577,150
DURGIN, ERNEST J & BRANDI ROBERTS	000260	035000	000000	UNITY	IF RES	46.300	4,280 cu	0	4,280
DURGIN, ERNEST J & BRANDI L	000260	038000	000000	43 REDSTONE	IF RES	6.000	53,900	139,100	193,000
DURGIN, JESSICA R & JAMES F	000110	084000	000000	1A SYNDICATE	IF RES	0.410	27,500	78,200	105,700
DURGIN, KAREN A (REDFIELD)	000109	026000	000000	35 MIDDLE	IF RES	0.100	27,000	63,100	90,100
DURYEE, JESSICA ANNE GLENN	000205	008000	000000	9 TOWN LINE LANE	IF RES	1.205	44,000	23,600	67,600
DUTTON, DONALD R & SUSAN R	000219	029000	000000	548 OAK	IF RES	1.900	49,900	109,600	159,500
DUTTON, LLOYD & CAROL	000111	078000	000000	111 CHENEY	IF RES	0.350	30,000	90,400	120,400
DWYER, TIMOTHY R	000236	004000	000000	1016 JOHN STARK	COM/JN	7.700	99,700	308,200	407,900
EAKLOR, WILLIAM R & JANET L	000219	013000	000000	436 OAK	IF RES	6.100	56,100	85,400	141,500
EARLY, JOHN L & COUA L	000114	088000	000000	97 LAUREL	IF RES	0.230	28,500	76,100	104,600
EARLY, MICHAEL & DARLENE	000224	006000	000000	220 BARTON WHITNEY	IF RES	1.800	47,300	83,500	130,800
EARNSHAW, BRIAN R & JENNIFER L	000211	028000	000000	1 CORNISH TURNPIKE	IF RES	2.900	47,600	113,500	160,900
EASTLAND, MICHAEL	000249	004000	000000	MOSQUITO SCHOOLHOUSE	IF RES	59.000	4,178 cu	0	4,178
EASTMAN JR IRREV TR, NOEL	000245	032000	000000	EAST MOUNTAIN	UNMNGD	1.510	99 cu	0	99
EASTMAN JR IRREV TR, NOEL	000245	033000	000000	EAST MOUNTAIN	UNMNGD	1.520	108 cu	0	108
EASTMAN JR IRREV TR, NOEL	000245	034000	000000	EAST MOUNTAIN	UNMNGD	2.000	142 cu	0	142
EASTMAN JR IRREV TR, NOEL	000256	002000	000000	EAST MOUNTAIN	IF RES	78.000	4,430 cu	0	4,430
EASTMAN, DAWN	000219	053000	000000	411 OAK	IF RES	7.700	66,500	33,000	99,500
EATON, RICKY & JOYCE	000220	041000	000000	94 HURD	IF RES	6.100	59,800	125,200	185,000
EATON, RICKY S	000225	009000	000000	RAM BROOK	IF RES	56.000	17,147 cu	0	17,147
EATON, RICKY S	000226	006000	000000	OAK	IF RES	7.500	25,500	0	25,500
EATON, RICKY S & JAMES MARTIN	000226	008000	000000	OAK	IF RES	50.790	7,255 cu	0	7,255
ECKERMAN, ANNIE S	000113	035000	000000	185 MAPLE	IF RES	0.232	27,100	34,200	61,300
ECKERT, STEPHEN N & AUDREY L	000245	031000	000000	391 EAST MOUNTAIN	IF RES	7.900	62,100	114,000	176,100
ECONOMIC CORP OF NEWPORT	000102	001000	000000	380 SUNAPEE	EXEMPT	1.560	55,700	163,200	218,900
ECONOMIC CORP OF NEWPORT	000114	009000	000000	58 MAIN	EXEMPT	0.760	36,600	642,700	679,300
ECONOMIC CORP OF NEWPORT	000114	009000	000000	58 MAIN	COM/JN	0.001	64,700	299,100	363,800
ECONOMIC CORP OF NEWPORT	000114	009000	LBD001	58 MAIN	EXEMPT	0.000	0	13,900	13,900
ECONOMIC CORP OF NEWPORT	000114	009000	LBD002	58 MAIN	EXEMPT	0.000	0	13,900	13,900
ECONOMIC CORP OF NEWPORT	000236	006000	000000	1060 JOHN STARK	EXEMPT	79.000	301,500	49,700	351,200
ECONOMIC CORP OF NEWPORT	000237	009000	000000	CHANDLERS MILL	EXEMPT	21.000	47,300	0	47,300
ECONOMOU, DONALD & DEBORAH	000107	023000	000000	10 COITVIEW	IF RES	0.330	25,900	67,800	93,700
ECONOMOU, DONALD & DEBORAH	000111	230000	000000	9 COLUMBUS	IF RES	0.090	22,200	85,900	108,100

**2012 Property Revaluation  
Property Value by Owner**

Owner	Map	Lot	Sub	Location	Use	Acres	Land	Buildings	Total
ECONOMOU, DONALD W	000102	015000	MH0001	431 SUNAPEE LOT #15	IF RES	0.000	0	13,500	13,500
ECONOMOU, DONALD W	000102	015000	MH0006	431 SUNAPEE LOT #10	IF RES	0.000	0	15,200	15,200
ECONOMOU, MELVIN & GERALDINE	000116	048000	000000	SECOND	IF RES	0.510	23,900	0	23,900
ECONOMOU, MELVIN & GERALDINE	000116	049000	000000	6 SECOND	IF RES	0.460	40,200	90,900	131,100
EDINA REALTY INVESTMENT CORP	000111	231000	000000	118 SUNAPEE	4F RES	0.310	29,900	53,300	83,200
EDINA REALTY INVESTMENT CORP	000111	232000	000000	120 SUNAPEE	IF RES	0.390	13,800	0	13,800
EDINA REALTY INVESTMENT CORP	000114	016000	000000	32 MAIN	COM/IN	0.070	52,800	56,100	108,900
EDINA REALTY INVESTMENT CORP	000114	016000	000000	17 LAUREL	IF RES	0.050	23,800	52,800	76,600
EDINA REALTY INVESTMENT CORP	000114	022000	000000	4 LAUREL	3F RES	0.280	27,200	65,700	92,900
EDINA REALTY INVESTMENT CORP	000114	023000	000000	8-10 LAUREL	3F RES	0.240	28,500	65,200	93,700
EDINA REALTY INVESTMENT CORP	000114	024000	000000	14 LAUREL	4F RES	0.150	25,400	86,200	111,600
EDINA REALTY INVESTMENT CORP	000117	054000	000000	109 SOUTH MAIN	3F RES	0.380	27,400	71,900	99,300
EDINA REALTY INVESTMENT CORP	000233	034000	000000	233 JOHN STARK	IF RES	0.380	33,700	13,900	47,600
EDMONDS, LOUIS	000218	006000	00B001	18 AIRPORT	COM/IN	0.000	0	342,600	342,600
EDWARDS, H L & A BARRECA	000116	011000	000000	JOHN STARK	IF RES	0.310	1,900	0	1,900
EDWARDS, H L & A BARRECA	000116	012000	000000	104 JOHN STARK	IF RES	2.000	108,500	261,500	370,000
EGE LLC	000107	001000	00A004	11 RIVERBEND UNIT #4	IF RES	0.000	0	54,300	54,300
EGGLESTON, CYNTHIA	000111	055000	000000	12 CHENEY	2F RES	0.100	27,000	67,600	94,600
EIGHTY FIVE SOUTH MAIN HSG LLC	000108	104000	000000	163 SUMMER	COM/IN	2.560	80,300	1,006,200	1,086,500
ELDRIDGE 97 REV TR, H NEWCOMB	000112	002000	000000	42 SUMMIT	IF RES	0.970	52,800	155,900	208,700
ELDRIDGE 97 REV TR, SALLY M	000112	003000	000000	SUMMIT	IF RES	3.000	19,000	0	19,000
ELDRIDGE ET AL, CHRISTOPHER C	000111	011000	000000	2-4 NORTH MAIN	COM/IN	0.160	62,400	288,900	351,300
ELECTRICAL SURPLUS OF NH LLC	000111	093000	000000	20 SUNAPEE	COM/IN	0.440	64,800	107,500	172,300
ELHARDT JR, WALTER & BARBARA	000113	015000	000000	146 MAPLE	IF RES	0.100	24,400	49,300	73,700
ELHARDT JR, WALTER & BARBARA	000117	008000	000000	127-9 LAUREL	2F RES	0.200	27,800	120,500	148,300
ELLINGWOOD, RALPH P	000113	075000	000000	17 EAST MOUNTAIN	IF RES	4.200	72,300	100,200	172,500
ELLIOTT, JANE R	000247	007000	000000	101 CHESTNUT	IF RES	89.850	99,427 cu	129,300	228,727
ELLIS, SIDNEY & MARIE	000119	004000	000000	22 ELAINE	IF RES	1.600	52,000	114,200	166,200
ELLISON ET AL, SHIRLEY	000214	013000	000000	244 REEDS MILL	IF RES	0.310	30,600	57,600	88,200
ELLISON, GARY & APRIL	000217	026000	000000	142 REEDS MILL	IF RES	0.800	42,200	117,000	159,200
ELLISON, GARY & APRIL	000217	027000	000000	160 REEDS MILL	IF RES	1.600	16,000	0	16,000
ELLISON, GARY J & APRIL J	000217	025000	000000	136 REEDS MILL	IF RES	1.400	8,400	0	8,400
ENDICOTT CUSTOM MACHINE LLC	000103	002000	000000	462 SUNAPEE	COM/IN	0.670	50,900	65,400	116,300
ENDICOTT CUSTOM MACHINE LLC	000103	003000	000000	SUNAPEE	COM/IN	0.570	18,700	0	18,700
ENGEN LLC	000107	001000	00B002	22 RIVERBEND UNIT #2	IF RES	0.000	0	50,700	50,700
ENGEN LLC	000107	001000	00B003	22 RIVERBEND UNIT #3	IF RES	0.000	0	50,700	50,700
ENGEN LLC	000107	001000	00C001	25 RIVERBEND UNIT #1	IF RES	0.000	0	54,300	54,300
ENGEN LLC	000107	001000	00C002	25 RIVERBEND UNIT #2	IF RES	0.000	0	50,700	50,700
ENGEN LLC	000107	001000	00C003	25 RIVERBEND UNIT #3	IF RES	0.000	0	50,700	50,700
ENGEN LLC	000107	001000	00C004	25 RIVERBEND UNIT #4	IF RES	0.000	0	54,300	54,300
ENGEN LLC	000107	001000	00D001	27 RIVERBEND UNIT #1	IF RES	0.000	0	54,300	54,300
ENGEN LLC	000107	001000	00D004	27 RIVERBEND UNIT #4	IF RES	0.000	0	54,700	54,700
ENGEN LLC	000107	001000	00D006	27 RIVERBEND UNIT #6	IF RES	0.000	0	54,800	54,800
ENGEN LLC	000107	001000	00E002	30 RIVERBEND UNIT #2	IF RES	0.000	0	50,700	50,700
ENGEN LLC	000107	001000	00E003	30 RIVERBEND UNIT #3	IF RES	0.000	0	50,700	50,700
ENGEN LLC	000107	001000	00E004	30 RIVERBEND UNIT #4	IF RES	0.000	0	54,300	54,300
ENGEN LLC	000107	001000	00F002	32 RIVERBEND UNIT #2	IF RES	0.000	0	50,700	50,700
ENGLISH, EDWARD H	000219	021000	000000	24 GREENWOOD	IF RES	3.600	48,700	43,500	92,200

2012 Property Revaluation  
Property Value by Owner

Owner	Map	Lot	Sub	Location	Use	Acres	Land	Buildings	Total
ENGMAN-DANIELS ET AL., DEBORAH	000102	015000	MH0005	431 SUNAPEE LOT #11	IF RES	0.000	0	16,500	16,500
ESTABROOK III, PHILIP & MARGOT	000205	004000	000000	CROYDON BROOK	IF RES	25.000	5,485 cu	0	5,485
ESTABROOK III, PHILIP & MARGOT	000205	005000	000000	EDGEHILL	IF RES	19.000	4,807 cu	0	4,807
ESTABROOK III, PHILIP & MARGOT	000205	006000	000000	222 CROYDON BROOK	IF RES	2.177	73,200	194,200	267,400
ESTES III, GEORGE W	000241	005000	000000	GOLF	IF RES	0.653	16,200	0	16,200
EVANS ET AL., AUTUMN S	000260	008000	000000	3 ACORN	IF RES	1.020	43,100	33,600	76,700
FABIANI REVOCABLE TRUST 1/12	000211	020000	000000	143 CORNISH TURNPIKE	2F RES	9.700	65,700	174,100	239,800
FACTO, SCOTT FREEMAN	000111	107000	000000	30 SCHOOL	IF RES	0.230	28,500	95,100	123,600
FAIRBANKS, HEIRS OF MICHAEL J	000235	033000	000000	52 BARTON WHITNEY	IF RES	1.840	44,300	28,100	72,400
FAIRFIELD, FREDERICK E	000108	065000	000000	134 BEECH	IF RES	12.900	50,957 cu	172,900	223,857
FANNIE MAE	000227	021000	000000	9 SANDY	IF RES	0.320	33,200	87,500	120,700
FARACE, RICHARD & DAVID	000239	021000	000000	CUTTS	IF RES	0.820	11,600	0	11,600
FARACE, RICHARD & DAVID	000239	030000	000000	CUTTS	IF RES	5.100	29,400	0	29,400
FARLEY, LISA A	000242	055000	000000	88 SCHOOLHOUSE	IF RES	2.100	60,400	114,500	174,900
FARRINGTON TRUST, JEANNE M	000111	054000	000000	8-10 CHENEY	2F RES	0.060	21,900	92,500	114,400
FAULKNER, ANNE (PETRIN)	000219	060000	000000	357 OAK	IF RES	0.970	53,200	31,500	84,700
FEDERAL HOME LOAN MTGE CORP	000106	004000	000000	12 SPRINGFIELD	IF RES	5.300	62,800	129,800	192,600
FEDERAL HOME LOAN MTGE CORP	000117	070000	000000	7 GOLF	IF RES	0.964	58,700	156,100	214,800
FEDERAL HOME LOAN MTGE CORP	000242	078000	000000	113 EAST MOUNTAIN	IF RES	0.560	43,200	100,700	143,900
FEDERAL NATL MTGE ASSOC	000231	031000	000000	417 BRADFORD	IF RES	0.440	35,200	63,400	98,600
FEENEY ET AL, MITCHELL W	000214	017000	000000	279 REEDS MILL	IF RES	1.200	4,400	900	5,300
FEENEY REV TRUST, VIRGINIA H	000214	015000	000000	2 HICKEY	IF RES	5.000	60,600	97,700	158,300
FEENSTRA, LEONARD & CAROLYN	000116	062000	000000	8 FIRST	IF RES	0.460	40,200	116,200	156,400
PEGAN TRUST, MATTHEW E	000109	061000	003014	14 KYLE	IF RES	0.000	0	121,600	121,600
PEGAN TRUST, MATTHEW E	000111	159000	000000	106 WINTER	IF RES	0.234	31,400	104,800	136,200
FELLOWS, JOHN & MARYANN	000259	009000	000000	778 SOUTH MAIN	IF RES	5.000	63,400	118,200	181,600
FENN, JESSE L & KRISTEN B	000109	075000	000000	194 NORTH MAIN	IF RES	0.420	26,100	106,400	132,500
FENNESEY, MARIE E	000107	001000	00D005	27 RIVERBEND UNIT #5	IF RES	0.000	0	51,200	51,200
FERLAND, EDMUND & CAROL	000219	059000	000000	365 OAK	IF RES	2.230	50,700	52,400	103,100
FERRARO, CHRIS	000254	017000	000000	PIKE HILL	IF RES	2.050	17,200	0	17,200
FERRIS, DAVID & PRISCILLA	000245	060000	000000	412 SOUTH MAIN	IF RES	1.420	46,900	153,200	200,100
FIELDEN, DOUGLAS J	000113	071000	000000	38 EAST MOUNTAIN	IF RES	2.010	56,400	60,300	116,700
FIERLEY, KAREN S & BRIAN L	000113	058000	000000	SUNSHINE	IF RES	1.140	15,300	0	15,300
FIFIELD, BRENDA J	000113	028000	MH0019	19 EMERALD RIDGE	IF RES	0.000	0	200	200
FILIAULT, DENNIS J	000109	104000	000000	9 FAIRBANKS	IF RES	0.126	26,200	53,000	79,200
FINIZIO, MICHAEL A	000246	049000	000000	25 PIKE HILL	IF RES	3.770	47,200	7,600	54,800
FINK REV TRUST, STANLEY A	000117	073000	000000	24 UNITY	IF RES	0.470	48,500	92,300	140,800
FIRST BAPTIST CHURCH	000111	043000	000000	85 NORTH MAIN	EXEMPT	0.880	76,700	444,500	521,200
FISCHER, SARAH ANNE	000254	006000	000000	270 PIKE HILL	IF RES	71.000	39,581 cu	35,200	74,781
FISCHER, SARAH ANNE	000254	008000	000000	PIKE HILL	IF RES	7.300	492 cu	0	492
FISH, JASON S & PAULA L	000111	136000	000000	14 HIGHLAND	IF RES	0.490	31,300	101,800	133,100
FISHER JR, JOHN & DIANE	000242	043000	000000	162 EAST MOUNTAIN	IF RES	2.600	56,500	116,400	172,900
FISHER, CHRISTOPHER	000102	009000	000000	453 SUNAPEE	COM/IN	0.550	64,500	78,700	143,200
FLANDERS, ELLA E	000118	018000	000000	4 LUCINDA CIRCLE	IF RES	0.770	48,500	113,400	161,900
FLETCHER, WARREN D & LISA L	000263	003000	000000	877 SOUTH MAIN	IF RES	1.740	43,100	31,100	74,200
FLEURY, ARTHUR L & ZANDRA L	000107	001000	00D002	27 RIVERBEND UNIT #2	IF RES	0.000	0	50,700	50,700
FLEURY, DENNIS & SANDRA	000235	020000	000000	876 JOHN STARK	3F RES	1.800	42,600	169,200	211,800
FLEURY, DENNIS R	000235	021000	000000	880 JOHN STARK	COM/IN	14.700	149,200	106,500	255,700

**2012 Property Revaluation  
Property Value by Owner**

Owner	Map	Lot	Sub	Location	Use	Acres	Land	Buildings	Total
FLEWELLING JR, MARK & TAMMY	000111	094000	000000	22-26 SUNAPEE	COM/JN	0.190	57,700	98,600	156,300
FLEWELLING, DALE L & LORI H	000116	073000	000000	33 SPRING	2F RES	2.400	36,600	152,800	189,400
FLINT JR, GORDON & SANDRA	000108	015000	000000	40 DEWALT	IF RES	0.590	40,400	123,600	164,000
FLINT REV TRUST '93, GORDON B	000111	067000	000000	21 LINCOLN	IF RES	0.260	36,100	81,900	118,000
FLINT, LAWRENCE W & MARIE T	000111	238000	000000	23 PINNACLE	IF RES	0.300	31,500	90,600	122,100
FLITTON, CAROL N	000246	085000	MH0027	42 FAIRWAY	IF RES	0.000	0	16,600	16,600
FLYNN ET AL, SEAN M	000111	100000	000000	20 BEECH	4F RES	0.180	26,000	95,200	121,200
FLYNN ET AL, SEAN M	000114	015000	000000	16-18 MAPLE	COM/JN	0.170	33,300	193,600	226,900
FLYNN ET AL, SEAN M	000114	026000	000000	20 LAUREL	COM/JN	0.140	33,200	173,300	206,500
FLYNN ET AL, SEAN M	000114	027000	000000	28 MAPLE	2F RES	0.150	28,200	81,900	110,100
FLYNN ET AL, SEAN M	000114	073000	000000	32 LAUREL	4F RES	0.180	27,400	103,000	130,400
FLYNN ET AL, SEAN M	000114	075000	000000	38 LAUREL	COM/JN	0.270	35,700	150,200	185,900
FLYNN ET AL, SEAN M	000114	079000	000000	26 CHURCH	COM/JN	0.300	35,800	163,500	199,300
FOLLENSBEE, TIMOTHY & DEBRA	000214	014000	000000	262 REEDS MILL	IF RES	0.440	31,500	116,300	147,800
FONSECA, DENIZ	000221	007000	000000	66 GOVE	IF RES	16.000	30,500	0	30,500
FORD, JEREMY & MONICA	000246	085000	MH0003	4 TURF WAY	IF RES	0.000	0	20,500	20,500
FORD, PAT NIX & RICHARD GRAY	000111	180000	000000	44 SUMMER	IF RES	0.300	28,600	97,200	125,800
FOREST FUTURES CORP	000242	082000	000000	EAST MOUNTAIN	IF RES	73.000	6,270 cu	0	6,270
FORESTERS	000114	028000	000000	38 MAPLE	COM/JN	0.960	67,400	184,300	251,700
FORSHAY JR, RICHARD	000221	006000	000000	BARTON WHITNEY	IF RES	31.250	2,218 cu	0	2,218
FORTUNE FAMILY TRUST, ILONA M	000103	016000	000000	10 HALE	IF RES	0.640	28,900	75,700	104,600
FORTUNE, BARBARA J & GEORGE	000109	021000	000000	36 OAK	IF RES	0.410	28,900	78,300	107,200
FORTUNE, SANDRA J	000114	090000	000000	81 LAUREL	IF RES	0.120	24,800	91,700	116,500
FORWARD, THOMAS C	000218	006000	00DH05	17 AIRPORT STE 5	COM/JN	0.000	0	39,100	39,100
FOSTER, JASON & MICHELLE	000111	007000	000000	2-12 MAIN	COM/JN	0.150	61,900	314,300	376,200
FOURNIER, BRIAN R & JUSTINE R	000245	044000	000000	69 BLAISDELL	IF RES	1.540	53,600	190,000	243,600
FOURNIER, DOUGLAS D & LINDA D	000214	021000	000000	226 REEDS MILL	IF RES	4.700	24,800	0	24,800
FOURNIER, DOUGLAS D & LINDA D	000233	006000	000000	JOHN STARK	COM/JN	10.000	710 cu	0	710
FOWLER REV TRUST 5/12, THE	000119	005000	000000	73 ALEXANDER	IF RES	1.997	43,200	111,500	154,700
FOWLER, BRADLEY A	000254	013000	000000	113 PIKE HILL	IF RES	2.890	45,400	90,200	135,600
FRANK, KIMBERLY A (CHAMPNEY)	000114	017000	000000	38 RIVER	IF RES	0.240	28,500	72,200	100,700
FRANKLIN, M ELIZABETH	000110	033000	000000	26 COURT	2F RES	0.150	28,200	58,400	86,600
FRANKLIN, PETER	000246	006000	000000	UNITY	IF RES	1.100	60 cu	0	60
FRANKLIN, PETER	000246	036000	000000	UNITY	IF RES	2.900	157 cu	0	157
FRANKLIN, PETER	000246	073000	000000	147 UNITY	IF RES	6.600	42,324 cu	221,100	263,424
FRANTZ, WALTER	000244	004000	000000	500 EAST MOUNTAIN	IF RES	3.050	52,400	84,100	136,500
FRANZ, WARREN	000226	005000	000000	OAK	IF RES	65.000	3,255 cu	0	3,255
FRANZ, WARREN L	000226	004000	000000	OAK	IF RES	87.000	4,942 cu	0	4,942
FRANZ, WARREN L	000233	017000	000000	331 JOHN STARK	UNMNGD	281.000	32,804 cu	0	32,804
FRASER JR, ALBERT L	000103	038000	000000	20 SPRINGFIELD	IF RES	0.420	36,000	43,400	79,400
FRASER, LORRAINE P	000114	046000	000000	22 SOUTH	IF RES	0.270	25,800	105,100	130,900
FRATZEL, TODD M & CHRISTINE L	000120	021000	000000	20 RIVER VIEW	IF RES	1.390	59,200	275,200	334,400
FREELAND ET AL, BRENDA	000250	002000	000000	MOSQUITO SCHOOLHOUSE	IF RES	172.000	13,460 cu	0	13,460
FREEMAN, JAMES M	000111	133000	000000	19 HIGHLAND	IF RES	0.280	34,300	86,300	120,600
FRENCH SR, RICHARD F & BONNY S	000102	015000	MH0003	431 SUNAPEE LOT #13	IF RES	0.000	0	9,100	9,100
FRIEDMAN RLTY LLC, J MARSHALL	000233	004000	000000	320 JOHN STARK	COM/JN	5.090	163,100	869,500	1,032,600
FRIEDMAN, J M & R S FOGG JR	000240	027000	000000	WHITCHER	UNMNGD	8.440	1,138 cu	0	1,138
FRIEDMAN, J M & R S FOGG JR	000240	028000	000000	WHITCHER	UNMNGD	6.020	816 cu	0	816



2012 Property Revaluation  
Property Value by Owner

Owner	Map	Lot	Sub	Location	Use	Acres	Land	Buildings	Total
FRIEDMAN, J M & R S FOGG JR	000240	029000	000000	WHITCHER	UNMNGD	5.200	788 cu		788
FRIEDMAN, J MARSHALL	000211	009000	000000	148 CORNISH TURNPIKE	IF RES	73.000	51,397 cu	197,900	249,297
FRIEDMAN, J MARSHALL	000220	053000	000000	SATTERLEE	IF RES	3.600	1,800	0	1,800
FRIEDMAN, J MARSHALL	000233	003000	000000	JOHN STARK	COM/JN	5.940	81,600	20,900	102,500
FRIZZELL, LYLE	000235	001000	000000	CHANDLERS MILL	IF RES	4.200	227 cu	0	227
FRIZZELL, LYLE	000235	006000	000000	9 LANGLEY	IF RES	9.600	37,964 cu	96,500	134,464
FRONTIERVISION OPERATN PTNR	000242	075000	000000	EAST MOUNTAIN	IF RES	0.430	10,600	0	10,600
FURLONG, STEVEN G	000103	022000	000000	32 HALE	IF RES	0.180	28,600	54,700	83,300
GAFFNEY, KIM M	000246	085000	MH0022	1 EAGLE WAY	IF RES	0.000	0	24,400	24,400
GAGNE, JOAN C	000119	031000	000000	10 WILLIAM	IF RES	0.450	47,900	94,200	142,100
GAGNE, PAUL & MARILYN	000119	061000	000000	9 LORRAINE	IF RES	0.790	51,100	79,500	130,600
GAGNER, BRIAN P	000220	014000	000000	30 BLUEBERRY RIDGE	IF RES	1.300	44,400	129,800	174,200
GAGNER, BRIAN P	000220	015000	000000	GREENWOOD	IF RES	0.660	4,300	0	4,300
GAGNER, JAMES	000114	115000	000000	87-89 SOUTH MAIN	2F RES	0.300	28,600	63,200	91,800
GALLAGHER, THOMAS & TERESA	000109	068000	000000	37 OAK	IF RES	0.240	28,500	86,400	114,900
GALLIONE, RICHARD & DARLEEN	000259	033000	000000	33 PINE TREE	IF RES	0.930	35,000	21,700	56,700
GALLOWAY, JOHN R & JOYCE S	000109	001000	000000	152 NORTH MAIN	2F RES	0.350	30,200	71,500	101,700
GALLOWAY, JOHN R & JOYCE S	000224	004000	000000	140 BARTON WHITNEY	COM/JN	5.600	72,700	196,900	269,600
GALLUP & HALL PARTNERSHIP	000111	035000	000000	98 NORTH MAIN	COM/JN	0.540	67,600	303,600	371,200
GALLUP & HALL PARTNERSHIP	000218	002000	000000	322 NORTH MAIN	COM/JN	1.060	71,800	239,500	311,300
GARCIA JR, JESUS P	000218	025000	000000	4 CARY	IF RES	0.470	48,000	95,100	143,100
GARDNER JR, WENDELL R & KELLIE	000258	024000	000000	79 TURKEY HILL	IF RES	2.100	43,300	132,900	176,200
GARDNER, CLAIRE	000120	010000	000000	4 RIVER VIEW	IF RES	1.490	55,000	176,900	231,900
GARDNER, KEITH R & KATHY	000113	080000	000000	9 SHORT	IF RES	0.278	27,200	74,200	101,400
GARDNER, NATALIE	000246	085000	MH0051	3 CART WAY	IF RES	0.000	0	27,900	27,900
GARDNER, TODD S & JOAN E	000109	010000	000000	21 GREEN	IF RES	0.130	27,700	99,300	127,000
GARDNER, WENDELL & RUTH	000212	014000	000000	113 CROYDON BROOK	IF RES	20.000	64,857 cu	73,700	138,557
GASSETT, CHRISTOPHER & STACEY	000109	016000	000000	3 VICTORY	IF RES	0.220	26,800	105,300	132,100
GAY, BARRY A & HEATHER J BROWN	000108	095000	000000	173 SUMMER	IF RES	0.401	31,700	86,600	118,300
GEBO, BRIAN & MARJORIE	000243	019000	000000	620 BRADFORD	IF RES	3.200	62,100	138,800	200,900
GEBO, ELAINE J	000110	047000	000000	39 MYRTLE	IF RES	0.200	29,300	73,600	102,900
GEER, LAURIE & RODNEY	000113	022000	000000	182 MAPLE	IF RES	0.140	25,200	54,800	80,000
GEER, RANDY T & TAMMY A	000240	033000	000000	56 WHITCHER	IF RES	4.700	45,300	73,500	118,800
GEER, RANDY T & TAMMY A	000240	034000	000000	WHITCHER	IF RES	4.800	19,600	0	19,600
GENTES, MARK W	000109	064001	000000	NEWPORT	IF RES	1.500	16,700	0	16,700
GENTES, ROSEANN (SOULIA)	000109	064000	000000	67 OAK	IF RES	1.400	36,600	94,100	130,700
GEORGE, DANNY & SHARON	000109	070000	000000	29 OAK	IF RES	0.300	27,200	78,000	105,200
GEORGE, GERALDINE R	000245	048000	000000	9 BLAISDELL	IF RES	1.200	16,100	0	16,100
GEORGE, MELVIN & SHIRLEY	000211	021000	000000	121 CORNISH TURNPIKE	IF RES	11.500	42,593 cu	128,000	170,593
GEORGE, STEVEN & KELLY	000110	031000	000000	47 BELKNAP	IF RES	0.280	30,100	163,400	193,500
GESCHWINDNER, EST OF VIRGINIA	000111	032000	000000	39 BELKNAP	IF RES	0.310	30,200	126,800	157,000
GESCHWINDNER, RICHARD & ROBIN	000258	018000	000000	133 TURKEY HILL	IF RES	3.400	48,600	129,000	177,600
GESCHWINDNER, RICHARD & ROBIN	000258	019000	000000	TURKEY HILL	IF RES	1.100	33,600	1,800	35,400
GIBBS ET AL, ELIZABETH D	000211	029000	000000	4 FLETCHER	IF RES	2.400	52,700	112,300	165,000
GILSON, CANDACE D	000108	096000	000000	5 KILLARNEY	IF RES	0.919	34,400	84,600	119,000
GILSON, JANET	000108	044000	000000	153 CHENEY	IF RES	0.470	31,900	91,700	123,600
GILSON, ROBERT D & STEPHANIE S	000109	061000	002007	7 KYLE	IF RES	0.000	0	115,600	115,600
GILSON, STEPHANIE S & ROBERT D	000216	014000	000000	266 SPRINGFIELD	IF RES	5.000	51,900	137,500	189,400

**2012 Property Revaluation  
Property Value by Owner**

Owner	Map	Lot	Sub	Location	Use	Acres	Land	Buildings	Total
GINGERBREAD MANAGEMENT LLC	000117	042000	000000	165 SOUTH MAIN	COM/JN	0.480	44,700	250,100	294,800
GLASSCOCK, MELISSA M (HAMMEL)	000234	087000	000000	93 ENDICOTT	IF RES	2.100	39,800	44,100	83,900
GLAZIER, PHILIP L & JOYCE A	000108	022000	000000	191 CHENEY	IF RES	0.710	38,000	166,300	204,300
GLAZIER, PHILIP L & JOYCE A	000241	024000	000000	26 GOLF CLUB	IF RES	1.010	52,300	93,600	145,900
GNESSE, RICHARD	000118	033000	000000	WILLOW	IF RES	0.670	14,600	0	14,600
GNESSE, RICHARD	000118	034000	000000	WILLOW	IF RES	0.750	14,800	0	14,800
GOBIN ET AL, DONALD	000109	080000	000000	210 NORTH MAIN	IF RES	0.230	25,700	81,400	107,100
GOBIN, DONALD & JOY	000111	173000	000000	15 BEECH	4F RES	0.260	28,600	126,800	155,400
GOBIN, JOYCE	000246	085000	MH0034	38 FAIRWAY	IF RES	0.000	0	14,100	14,100
GOBIN, MARILYN E	000103	024000	000000	2 COTTAGE	IF RES	0.360	33,700	48,700	82,400
GOBIN, MARILYN E	000110	102000	000000	30 GREEN	IF RES	0.140	25,200	54,100	79,300
GOBIN, SANDRA L	000118	031000	000000	23 ALEXANDER	IF RES	2.100	51,800	81,700	133,500
GOBIN, SIDNEY A	000260	007000	000000	5 ACORN	IF RES	3.000	47,100	47,900	95,000
GODDETTE, JOHN F & JILL E	000242	023000	000000	30 SUNSHINE	IF RES	1.270	44,300	148,300	192,600
GODKIN, T (GATES) GODKIN & T	000245	003000	000000	24 OLD GOSHEN	IF RES	12.980	54,400 cu	111,400	165,800
GOKAS, EVANGELINE & ARHONTOU	000111	188000	000000	97 SUMMER	IF RES	0.700	32,300	95,800	128,100
GOKEY, DANIEL D & NANCY L	000242	028000	000000	79 SUNSHINE	IF RES	1.560	42,800	153,700	196,500
GOKEY, DEXTER W	000234	024000	000000	19 CHANDLERS MILL	IF RES	0.360	33,000	23,800	56,800
GOLOWKA, MICHAEL J & NANCY F	000119	073000	000000	1 BROOK VIEW	IF RES	1.900	58,300	207,200	265,500
GONYEA ET AL, ROBERT & DEBRA	000104	004000	000000	102 SPRINGFIELD	IF RES	1.000	41,700	54,500	96,200
GONYEA, HAROLD & DONNA	000214	026000	000000	40 ASPEN	IF RES	0.990	37,500	20,600	58,100
GONYEA, MICHAEL & CHERYL	000239	005000	000000	423 BASCOM	IF RES	23.100	40,800 cu	117,100	157,900
GONYO JR, ROGER & KAARA	000211	018000	000000	175 CORNISH TURNPIKE	IF RES	5.200	52,200	156,600	208,800
GONYO, KRAIG A	000211	038001	000000	79 FLETCHER	IF RES	5.790	24,200	0	24,200
GONYO, ROGER & ELIZABETH	000211	038000	000000	61 FLETCHER	IF RES	6.490	61,211 cu	115,400	176,611
GOODWYNE, MATTHEW	000241	011000	000000	2 COUNTRY CLUB	IF RES	0.460	48,000	67,100	115,100
GORKA, THOMAS	000207	003000	000000	354 CORNISH TURNPIKE	IF RES	12.800	42,370 cu	65,100	107,470
GOSSELIN, RICHARD J & PEGGY A	000260	041000	000000	463 UNITY	IF RES	1.300	45,600	50,400	96,000
GOSSELIN, TAMMIE M & ANTHONY R	000245	046000	000000	27 BLAISDELL	IF RES	5.010	46,400	112,200	158,600
GOTT, ERIC R	000109	110000	000000	10 FAIRBANKS	IF RES	0.253	28,500	32,100	60,600
GOVIN, BARBARA H	000113	092000	000000	130 CLARK	IF RES	0.350	27,200	63,500	90,700
GOVIN, STEVEN A	000116	046000	000000	40 KNOLL	IF RES	0.300	25,800	111,400	137,200
GOULD, KENNETH & JUNE	000211	023000	000000	93 CORNISH TURNPIKE	IF RES	1.300	42,300	55,500	97,800
GOULD, ORBIT L & TAMMY L	000220	005000	000000	33 DOVE	IF RES	1.400	42,500	76,400	118,900
GOULD, THOMAS C & KAREN S	000215	010000	000000	16 MORNINGSIDE	IF RES	4.410	38,600	107,200	145,800
GOURLEY II, ROBERT L & KAREN	000117	001000	000000	116 SOUTH MAIN	4F RES	0.380	30,300	98,100	128,400
GOYETTE III, LEO L & NADINE J	000245	013000	000000	273 EAST MOUNTAIN	IF RES	6.100	60,200	87,000	147,200
GOYETTE JR, CHARLES & J ROSS	000233	010000	000000	ENDICOTT	IF RES	18.000	1,127 cu	0	1,127
GOYETTE, EST OF LEAH	000112	049000	000000	108 PARKVIEW	IF RES	1.000	37,300	51,300	88,600
GOYETTE, NADINE (DOW) & LEO L	000242	053000	000000	62 SCHOOLHOUSE	IF RES	2.700	58,800	136,900	195,700
GRACE ET AL, WILBER	000105	012000	000000	616 SUNAPEE	COM/JN	0.410	67,800	68,700	136,500
GRACE, RICHARD J	000245	018000	000000	286 EAST MOUNTAIN	IF RES	1.100	55,500	120,400	175,900
GRAHAM, MONTRIVILLE & CAROLYN	000234	009000	000000	20 CUTTS	IF RES	0.310	24,700	30,500	55,200
GRAHAM, NANCY	000219	064000	000000	323 OAK	IF RES	0.570	44,100	67,400	111,500
GRAND CASE ASSOCIATES LLC	000235	024000	000000	JOHN STARK	COM/JN	4.700	43,000	0	43,000
GRAND CASE ASSOCIATES LLC	000236	022000	000000	959 JOHN STARK	COM/JN	1.500	74,100	210,800	284,900
GRANDRAKE INVESTMENTS LLC	000105	009000	000000	102 POST OFFICE	IF RES	0.790	27,900	78,700	106,600
GRANT, PHILLIP M & DAWN M	000111	213000	000000	86 SUNAPEE	COM/JN	0.250	62,900	90,700	153,600

**2012 Property Revaluation  
Property Value by Owner**

Owner	Map	Lot	Sub	Location	Use	Acres	Land	Buildings	Total
GRANTHAM ET AL, REGINA L	000117	018000	000000	1 HILLSIDE	3F RES	0.340	24,500	96,000	120,500
GRANTHAM, JOHN A	000117	051000	000000	119 SOUTH MAIN	IF RES	0.250	28,500	90,700	119,200
GRANTHAM, JOHN A	000234	002000	000000	490 JOHN STARK	COM/IN	1.990	80,600	70,800	151,400
GRANTHAM, JOHN A	000234	003000	000000	JOHN STARK	COM/IN	31.150	1,560 cu	0	1,560
GREENE, GARY M & JANET A	000121	010000	000000	BROOK VIEW	IF RES	2.060	24,400	0	24,400
GREENE, GENE & LORETTA	000112	020000	000000	84 SARGENT	IF RES	0.270	28,300	66,900	95,200
GREENLEAF TRUST, ARN & VIR	000235	019000	000000	868 JOHN STARK	IF RES	17.000	44,669 cu	90,100	134,769
GREENWOOD, PETER J	000246	085000	MH0016	31 FAIRWAY	IF RES	0.000	0	23,600	23,600
GREGORY, EDWARD J	000234	042000	000000	633 JOHN STARK	IF RES	4.400	113,300	170,500	283,800
GREGORY, KEITH & SUSAN	000220	030000	000000	86 OLD KELLEYVILLE	IF RES	12.200	52,904 cu	141,300	194,204
GREGORY, KRISTIN (SAYER)	000246	085000	MH0012	32 COUNTRY CLUB	IF RES	0.000	0	24,600	24,600
GRIFFIN, ROBERT C & LESELLE G	000211	013000	000000	278 CORNISH TURNPIKE	IF RES	18.200	44,019 cu	168,100	212,119
GRIFFITHS, GARY E	000238	023000	000000	411 CHANDLERS MILL	IF RES	0.690	36,800	38,300	75,100
GRISWOLD SR, MARK D	000117	032000	000000	220 SOUTH MAIN	IF RES	0.430	27,500	54,900	82,400
GROCHOWIK, DONNA (CAMERON)	000219	057000	MH0000	2 LAVIGNE	IF RES	0.000	0	70,000	70,000
GROVE STREET CONDOMINIUM	000111	073000	000000	23 GROVE	3F RES	0.360	0	0	0
GUARALDI, TIMOTHY J & ANNA	000245	051000	000000	464 SOUTH MAIN	IF RES	25.000	54,522 cu	224,700	279,222
GUENTHER, MERWIN/HELEN/CARL	000240	065000	000000	WHITCHER	IF RES	10.000	24,800	0	24,800
GUETTI, SHARON	000218	035000	000000	33 CARY	IF RES	0.920	52,400	86,600	139,000
GUIMOND, HENRY J	000119	016000	000000	12 BEVERLY	IF RES	0.470	48,500	106,500	155,000
GUIMOND, MARY ANN	000111	199000	000000	36 SUMMIT	IF RES	0.340	36,200	77,900	114,100
GUIMOND, MAXINE WIGGINS	000109	050000	000000	207 PINE	IF RES	0.790	61,900	93,800	155,700
GULESSERIAN, ROBERT & S DENNIS	000220	036000	000000	62 BLUEBERRY RIDGE	IF RES	24.000	85,375 cu	109,700	195,075
GYLES ET AL, BRUCE W	000115	019000	000000	121 ELM	IF RES	0.580	33,600	140,000	173,600
HAFNER TRUST, MARION C	000114	003000	000000	42 MAIN	COM/IN	0.420	64,600	348,000	412,600
HAGENOW, PAUL	000102	012000	MH0009	13 EDGEWOOD PARK	IF RES	0.000	0	21,300	21,300
HAIGHT, ROBERT & EUNICE	000117	075000	000000	32 UNITY	IF RES	0.450	45,600	105,800	151,400
HALL, ROBERT R & MARCIA ANNESE	000120	041000	000000	375 UNITY	IF RES	0.560	41,800	93,300	135,100
HALL, VANCE E & ANNE D	000119	039000	000000	5 WILLIAM	IF RES	0.720	46,600	137,400	184,000
HALLECK, GLENN E & HILLARY A	000243	032000	000000	149 SCHOOLHOUSE	IF RES	5.200	90,500	129,400	219,900
HALLECK, WILLIAM & MARILYN	000242	064000	000000	13 MOORE	IF RES	1.030	45,900	97,500	143,400
HAMEL, JENNIFER S	000246	085000	MH0020	22 FAIRWAY	IF RES	0.000	0	20,600	20,600
HAMEL, JONATHAN B	000259	038000	MH0027	19 POPPLE WAY	IF RES	0.000	0	60,600	60,600
HAMEL, KENNETH & ARLINE	000246	085000	MH0002	3 TURF WAY	IF RES	0.000	0	28,100	28,100
HAMILTON ET AL, BENJI L	000231	012000	000000	389 MAPLE	IF RES	1.000	41,700	44,600	86,300
HAMILTON, LESLIE & SANDRA	000116	052000	000000	18 SECOND	IF RES	0.574	40,300	93,900	134,200
HAMILTON, LESLIE & SANDRA	000116	053000	000000	SECOND	IF RES	0.260	15,100	0	15,100
HAMILTON, MELANIE J	000113	081000	000000	14 SHORT	IF RES	0.278	27,200	82,700	109,900
HAMILTON, MICHELLE	000108	025000	000000	4 BALSAM	IF RES	0.400	31,100	81,300	112,400
HAMILTON, P F HAMILTON & P J	000112	051000	000000	PARKVIEW	IF RES	0.130	2,500	0	2,500
HAMILTON, PAUL & SHERRY	000112	052000	000000	67 PARKVIEW	IF RES	0.450	26,100	43,900	70,000
HAMILTON, TAMMY	000227	018000	000000	1 SANDY	IF RES	0.440	31,800	137,200	169,000
HAMMERLIND LVG TR 12/07, KENT	000109	061000	002011	11 KYLE	IF RES	0.000	0	116,400	116,400
HAMMOND, CAROL A (BURNOR)	000246	078000	000000	111 UNITY	IF RES	0.767	44,500	69,000	113,500
HAMMOND, MICHAEL & EDITH	000258	022000	000000	91 TURKEY HILL	IF RES	1.700	42,900	105,400	148,300
HANDY, JOSEPH R & CHERYL L	000259	006000	000000	SOUTH MAIN	IF RES	9.400	50,032 cu	0	50,032
HANNIGAN, GREGORY J & DEBRA L	000107	001000	00E001	30 RIVERBEND UNIT #1	IF RES	0.000	0	54,300	54,300
HANNIGAN, GREGORY J & DEBRA L	000120	031000	000000	7 RIVER VIEW	IF RES	1.060	53,100	155,600	208,700

2012 Property Revaluation  
Property Value by Owner

Owner	Map	Lot	Sub	Location	Use	Acres	Land	Buildings	Total
HANNUM, STANLEY C & TRACY L	000234	027000	000000	9 CHANDLERS MILL	IF RES	2.778	43,400	123,100	166,500
HANSEN, MELISSA M & NATHANIEL	000230	009000	000000	59 PARADISE	IF RES	6.400	71,100	69,300	140,400
HANSON, TAMI	000246	038000	000000	206 UNITY	IF RES	3.600	48,800	125,500	174,300
HARDSCRABBLE PROP MNGMNT LLC	000205	001000	000000	FLETCHER	IF RES	43.000	3,521 cu	0	3,521
HARDSCRABBLE PROP MNGMNT LLC	000206	003000	000000	FLETCHER	IF RES	21.200	9,744 cu	18,400	28,144
HARDSCRABBLE PROP MNGMNT LLC	000206	004000	000000	244 FLETCHER	IF RES	17.700	59,488 cu	78,600	138,088
HARDSCRABBLE PROP MNGMNT LLC	000206	006000	000000	213 FLETCHER	IF RES	43.500	65,779 cu	99,700	165,479
HARDY, HEATHER L & WM R JR	000117	066000	000000	14 GOLF	IF RES	0.676	48,900	92,400	141,300
HAROLD III, WILLIAM P	000109	117000	000000	15 PUTNAM	IF RES	0.182	28,900	13,400	42,300
HAROLD SR FAM TRUST, WILLIAM P	000117	048000	000000	131 SOUTH MAIN	2F RES	0.440	27,500	47,900	75,400
HAROLD, TIMOTHY & KIMBERLY	000220	054000	000000	49 SATTERLEE	IF RES	2.510	42,600	97,000	139,600
HARRIMAN ET AL, CARL	000109	118000	000000	17 PUTNAM	IF RES	0.390	30,300	26,100	56,400
HARRIS, DAVID M & BRENDA L	000236	011000	000000	45 PALMAY HILL	IF RES	5.200	49,400	115,600	165,000
HARTFORD EICHENHAUER INC	000108	026000	000000	8 BALSAM	IF RES	1.540	44,000	167,300	211,300
HARTWELL, KIMBERLY A	000246	085000	MH0013	292 SUNAPEE	COM/JN	3.600	121,200	630,800	752,000
HARTWELL, SHERYLE POLLARD	000111	160000	000000	25 FAIRWAY	IF RES	0.000	0	31,500	31,500
HASELTON, LINDA J & STEVEN T	000109	108000	000000	103 WINTER	IF RES	0.250	29,800	53,300	83,100
HASEVLAT, HELEN F	000110	082000	000000	14 FAIRBANKS	IF RES	0.280	30,100	109,300	139,400
HASTINGS, BETTY J	000116	019000	000000	3 SYNDICATE	2F RES	0.170	27,200	95,700	122,900
HASTINGS, BETTY J	000116	023000	000000	182 JOHN STARK	IF RES	0.260	26,400	38,500	64,900
HASTINGS, BETTY J	000116	025000	000000	201 JOHN STARK	IF RES	0.890	40,800	48,500	89,300
HASTINGS, BETTY J	000116	025000	000000	167 JOHN STARK	IF RES	0.660	40,100	48,900	89,000
HASTINGS, BETTY J	000240	008000	000000	NEWPORT HEIGHTS	IF RES	5.600	5,600	0	5,600
HASTINGS, BETTY J	000240	009000	000000	NEWPORT HEIGHTS	IF RES	5.200	5,200	0	5,200
HASTINGS, DAVID M & MARGARET B	000103	006000	000000	472 SUNAPEE	COM/JN	0.370	73,800	185,000	258,800
HASTINGS, DAVID M & MARGARET B	000103	010000	000000	WHIPPLE	IF RES	1.090	16,100	0	16,100
HASTINGS, DAVID M & MARGARET B	000103	011000	000000	SUNAPEE	COM/JN	0.610	41,900	0	41,900
HASTINGS, DAVID M & MARGARET B	000246	023000	000000	94 BREAKNECK	IF RES	3.200	61,000	195,300	256,300
HASTINGS, JANE E	000246	085000	MH0043	44 COUNTRY CLUB	IF RES	0.000	0	20,100	20,100
HASTINGS, JOHN & REBECCA	000119	021000	000000	30 BEVERLY	IF RES	0.610	39,800	115,700	155,500
HASTINGS, LOUISE	000106	016000	000000	OFF PARADISE	IF RES	35.860	2,417 cu	0	2,417
HASTINGS, LOUISE	000230	003000	000000	MAPLE	IF RES	18.700	1,327 cu	0	1,327
HASTINGS, MAURICE & LOUISE	000112	055000	000000	PARKVIEW	IF RES	0.180	8,900	0	8,900
HASTINGS, MAURICE & LOUISE	000113	017000	000000	150 MAPLE	IF RES	0.410	27,400	70,200	97,600
HASTINGS, MAURICE & LOUISE	000113	018000	000000	PARKVIEW	IF RES	1.500	2,700	0	2,700
HASTINGS, MILTON & SUSAN ANN	000243	035000	000000	SCHOOLHOUSE	IF RES	9.000	461 cu	0	461
HASTINGS, MILTON & SUSAN ANN	000243	038000	000000	583 BRADFORD	IF RES	3.900	36,945 cu	49,600	86,545
HASTINGS, MILTON & SUSAN ANN	000243	039000	000000	575 BRADFORD	IF RES	2.400	50,791 cu	140,800	191,591
HATCHETT, NORBEN M	000259	038000	MH0026	10 GLEN WAY	IF RES	0.000	0	36,300	36,300
HATHAWAY REV TR, SHAUN W	000235	014000	000000	794 JOHN STARK	IF RES	6.200	71,300	40,900	112,200
HAWF, PATRICIA J	000259	038000	MH0049	1 GLEN WAY	IF RES	0.000	0	62,700	62,700
HAYNES, PAUL W & GERTRUDE B	000106	020000	000000	3 PARADISE	IF RES	0.140	21,900	73,900	95,800
HAYWARD, JEFFERY & S MELIUS	000110	111000	000000	10 DALE	IF RES	0.140	26,500	16,700	43,200
HAYWARD, PATRICK P & ROBERTA A	000104	001000	000000	74 SPRINGFIELD	IF RES	29.000	19,216 cu	0	19,216
HAYWARD, RALPH W & LYNN C	000243	040000	000000	565 BRADFORD	IF RES	1.100	44,100	87,800	131,900
HAZELTON, CATHERINE A & JOHN R	000209	003000	000000	CATHOLE	IF RES	12.200	859 cu	0	859
HEACOCK, NICK & VALERIE LARUSSO	000111	135000	000000	10 HIGHLAND	IF RES	0.830	35,400	122,000	157,400
HEATH JR, JOHN P	000241	020000	000000	69 UNITY	IF RES	0.390	44,300	92,300	136,600

**2012 Property Revaluation  
Property Value by Owner**

Owner	Map	Lot	Sub	Location	Use	Acres	Land	Buildings	Total
HEATH, WILLIAM P & LENORA	000118	001000	000000	13 POLLARDS MILL	IF RES	13.800	58,180 cu	73,300	131,480
HEATH, DANIEL	000239	003000	000000	BASCOM	IF RES	12.000	442 cu	0	442
HEATH, DANIEL	000239	004000	000000	BASCOM	IF RES	34.000	1,047 cu	0	1,047
HEATH, DANIEL	000240	053000	000000	BASCOM	IF RES	18.000	663 cu	0	663
HEATH, DANIEL	000240	061000	000000	WHITCHER	IF RES	33.200	1,247 cu	0	1,247
HEATH, DANIEL D	000240	062000	000000	317 BASCOM	IF RES	1.070	37,400	20,200	57,600
HEATH, PATRICIA	000116	055000	000000	SECOND	IF RES	0.115	11,000	1,200	12,200
HEATH, PATRICIA	000116	056000	000000	SECOND	IF RES	0.344	15,200	0	15,200
HEATH, PATRICIA	000116	063000	000000	16 FIRST	IF RES	0.230	34,700	114,900	149,600
HEBERT ET AL, RUSSELL A	000119	008000	000000	60 ALEXANDER	IF RES	0.682	44,100	89,000	133,100
HEBERT, ALAN M	000259	038000	MH0005	6 POPPLE WAY	IF RES	0.000	0	30,500	30,500
HEBERT, ANTHONY R & KERRY	000216	008000	000000	156 SPRINGFIELD	IF RES	9.700	86,600	216,100	302,700
HEBERT, EVELYN J & LIONEL A	000233	005000	000000	11 WHITCHER	IF RES	10.000	69,400	58,900	128,300
HEBERT, JONATHAN A & TONYA L	000239	024000	000000	218 CUTTS	IF RES	7.500	44,011 cu	211,200	255,211
HEBERT, JONATHAN A & TONYA L	000239	025000	000000	CUTTS	IF RES	6.700	2,966 cu	18,300	21,266
HEBERT, MINDY L	000246	066000	000000	57 BASCOM	IF RES	2.570	44,800	88,500	133,300
HEIBEN, DENNIS W	000258	014000	000000	11 SUNSET VISTA	IF RES	8.600	58,900	270,700	329,600
HEINO JR ET AL, ARTHUR A	000245	021000	000000	EAST MOUNTAIN	UNMNGD	53.670	2,195 cu	0	2,195
HEINO JR ET AL, ARTHUR A	000245	021001	000000	370 EAST MOUNTAIN	IF RES	15.460	51,358 cu	139,800	191,158
HEINO, ROSEMARY	000259	018000	000000	8 MAC	IF RES	0.430	34,600	33,500	68,100
HEISER, JASON M	000110	052000	000000	17 MYRTLE	IF RES	0.180	28,800	67,400	96,200
HEISER, JUDITH L	000113	040000	000000	157 MAPLE	IF RES	0.150	26,700	69,200	95,900
HEMINGWAY, ALLEN & DONNA	000246	005000	000000	140 UNITY	IF RES	0.500	43,600	70,800	114,400
HEMINGWAY, CHAD	000102	011000	000000	217 CUTTS	IF RES	2.390	47,100	88,000	135,100
HEMINGWAY, CHAD & REBECCA A	000102	010000	000000	449 SUNAPEE	COM/JN	3.500	67,600	292,000	359,600
HEMINGWAY, DAVIS & VALERIE	000234	032000	000000	451 SUNAPEE	4F RES	2.800	54,900	86,600	141,500
HEMINGWAY, DONALD	000113	049000	000000	638 JOHN STARK	IF RES	3.000	47,000	83,100	130,100
HEMINGWAY, MICHAEL A & LINDA D	000248	006000	000000	354 BRADFORD	IF RES	6.370	53,800	45,000	98,800
HEMINGWAY, SYLVIA J	000119	059000	000000	235 CUTTS	IF RES	5.540	61,100	202,300	263,400
HENAULT, DENNIS & DORIS	000108	083000	000000	21 LORRAINE	IF RES	0.480	52,900	105,000	157,900
HENAULT, GERTRUDE (LASSILA)	000242	032000	000000	189 SUMMER	IF RES	0.380	30,000	98,700	128,700
HENAULT, MICHAEL & KIMBERLY	000260	003000	000000	46 EAST MOUNTAIN	IF RES	4.500	50,000	54,300	104,300
HENAULT, MICHAEL S	000114	136000	000000	494 UNITY	IF RES	0.770	46,700	105,200	151,900
HENAULT, RAYMOND & GERTRUDE	000242	087000	000000	11 MECHANIC	COM/JN	0.104	29,300	18,200	47,500
HENNE, SCOTT E & PATRICIA L	000113	052000	000000	41 EAST MOUNTAIN	IF RES	1.900	46,800	75,800	122,600
HENNING, ROBERT & LIZABETH	000257	006000	000000	390 BRADFORD	IF RES	0.430	27,500	72,000	99,500
HEROUX, SUSAN P	000108	007000	000000	469 EAST MOUNTAIN	IF RES	12.180	72,968 cu	167,400	240,368
HERTZLER, LEON & JOANNE	000114	120000	000000	184 CHENEY	IF RES	0.290	33,100	107,200	140,300
HIBBARD, ROBIN E	000119	019000	000000	59 SOUTH MAIN	IF RES	0.390	27,400	91,200	118,600
HIDDEN PINES COOPERATIVE INC	000102	015000	000000	24 BEVERLY	IF RES	0.230	33,000	78,500	111,500
HIDDEN PINES COOPERATIVE INC	000102	015000	MH0012	431 SUNAPEE	COM/JN	1.900	107,200	273,100	380,300
HIDDEN PINES COOPERATIVE INC	000102	015000	MH0013	431 SUNAPEE LOT #4	IF RES	0.000	0	400	400
HILL, ELIZABETH R	000234	001000	000000	431 SUNAPEE LOT #3	IF RES	0.000	0	11,400	11,400
HILL, JENNIFER	000220	003000	000000	JOHN STARK	COM/JN	2.100	26,000	0	26,000
HILL, PETER F	000110	068000	000000	18 DOVE	IF RES	0.550	35,200	56,000	91,200
HILL, PETER F	000110	070000	000000	30 SYNDICATE	IF RES	0.120	26,100	12,400	38,500
HILL, PETER FISCHE	000118	021000	000000	38 SYNDICATE	IF RES	0.170	27,200	78,500	105,700
				LUCINDA CIRCLE	UNMNGD	0.790	56 cu	0	56

**2012 Property Revaluation  
Property Value by Owner**

Owner	Map	Lot	Sub	Location	Use	Acres	Land	Buildings	Total
HILL, PETER FISKE	000118	022000	000000	LUCINDA CIRCLE	UNMNGD	1.220	82 cu	0	82
HILL, PETER FISKE	000118	023000	000000	LUCINDA CIRCLE	EXEMPT	1.600	0	0	0
HILL, PETER FISKE	000118	024000	000000	LUCINDA CIRCLE	UNMNGD	0.840	57 cu	0	57
HILL, PETER FISKE	000118	025000	000000	LUCINDA CIRCLE	UNMNGD	1.170	79 cu	0	79
HILL, PETER FISKE	000118	026000	000000	LUCINDA CIRCLE	UNMNGD	0.800	54 cu	0	54
HILL, PETER FISKE	000118	027000	000000	LUCINDA CIRCLE	UNMNGD	1.050	71 cu	0	71
HILL, PETER FISKE	000246	042000	000000	LUCINDA CIRCLE	UNMNGD	1.660	112 cu	0	112
HILL, PETER FISKE	000246	043000	000000	LUCINDA CIRCLE	UNMNGD	1.520	102 cu	0	102
HILL, PETER FISKE	000246	044000	000000	LUCINDA CIRCLE	UNMNGD	1.150	78 cu	0	78
HILL, PETER FISKE	000246	045000	000000	LUCINDA CIRCLE	UNMNGD	1.210	82 cu	0	82
HILL, PETER FISKE	000246	046000	000000	LUCINDA CIRCLE	UNMNGD	0.640	43 cu	0	43
HILLEBRAND, LAURIE A	000111	203000	000000	11 SUMMIT	IF RES	0.600	43,000	167,900	210,900
HILLS, ROBERT J & CYNTHIA L	000238	019000	000000	394 CHANDLERS MILL	IF RES	5.000	50,100	70,700	120,800
HOADLEY, KASSIE M	000113	041000	000000	306 BRADFORD	IF RES	0.230	27,100	57,500	84,600
HODGDON, DALE G	000116	014000	000000	130 JOHN STARK	IF RES	3.000	45,300	63,100	108,400
HODGDON, DALE G	000233	036000	000000	217 JOHN STARK	IF RES	0.830	40,100	47,600	87,700
HODGDON, LORI L	000108	088000	000000	7 SWAN	IF RES	0.330	29,900	83,400	113,300
HODGE ET AL, AMANDA L	000111	111000	000000	44 BEECH	IF RES	0.160	28,400	80,500	108,900
HODGINS FAMILY TRUST 1003	000246	037000	000000	194 UNITY	IF RES	10.400	74,700	113,700	188,400
HOGAN JR, MATTHEW & CATHERINE	000114	082000	000000	84 LAUREL	IF RES	0.220	26,900	130,700	157,600
HOGARTY, LUCINDA M	000246	030000	000000	16 FALLS	IF RES	2.100	74,000	139,600	213,600
HOISINGTON, LAURIE PELLETIER	000235	008000	000000	259 CHANDLERS MILL	IF RES	2.800	47,700	97,000	144,700
HOLLAND, VIVIAN N	000227	020000	000000	5 SANDY	IF RES	0.480	33,500	117,600	151,100
HOLLATZ, ANNETTE E	000248	001000	000000	236 CUTTS	IF RES	6.400	49,000	186,800	235,800
HOLMES, DUSTIN K	000112	061000	000000	238 MAPLE	IF RES	1.200	46,500	86,700	133,200
HOLMES, FREDERICK & KATHLEEN	000109	033000	000000	58 OAK	IF RES	0.930	44,900	54,100	99,000
HOLMES, FREDERICK & KATHLEEN	000211	036000	000000	FLETCHER	IF RES	13.400	18,578 cu	0	18,578
HOLMES-LYMAN, DOROTHY	000108	064000	000000	130 BEECH	IF RES	0.890	48,100	123,500	171,600
HOLT JR, HENRY	000242	011000	000000	503 BRADFORD	IF RES	0.790	40,000	16,200	56,200
HOME GAS CORP	000217	031000	000000	33 REEDS MILL	COM/JN	6.800	67,700	52,600	120,300
HOOPER, JOHN H II & JAYNA H	000111	137000	000000	20 HIGHLAND	IF RES	0.520	42,000	102,900	144,900
HOOPER, EST OF PHYLLIS J	000230	024000	000000	437 MAPLE	IF RES	1.700	43,100	60,100	103,200
HOOPER, JOHN P & DEBRA L	000114	002000	000000	34 MAIN	COM/JN	0.040	39,100	82,400	121,500
HOOPER, MICHAEL R & SALLY A	000106	013000	000000	29 PARADISE	IF RES	0.180	25,200	60,900	86,100
HOOPER, ROBERT D & LORI L	000215	013000	000000	1 MORNINGSIDE	IF RES	2.970	68,800	74,100	142,900
HOPE FELLOWSHIP	000114	080000	000000	70 LAUREL	EXEMPT	0.680	36,900	151,200	188,100
HORNBECK, PATRICIA A	000119	003000	000000	20 ELAINE	IF RES	1.500	46,000	101,700	147,700
HORNE ET AL, RANDOLPH V	000213	001000	000000	500 NORTH MAIN	IF RES	1.370	49,000	31,000	80,000
HORNE ET AL, RANDOLPH V	000111	002000	000000	506 NORTH MAIN	IF RES	47.000	56,069 cu	110,100	166,169
HOSMER, STEVEN	000109	130000	000000	167 NORTH MAIN	2F RES	0.270	30,100	58,600	88,700
HOSPITAL HILL REALTY	000108	103000	000000	167 SUMMER	COM/JN	6.260	105,400	499,800	605,200
HOUDE ET AL, JUDY	000221	004000	000000	252 BLUEBERRY RIDGE	IF RES	11.200	50,114 cu	86,200	136,314
HOUDE, DAVID V & JUDY ANN	000221	003000	000000	250 BLUEBERRY RIDGE	IF RES	11.030	63,000	143,500	206,500
HOUGHTON ET AL, HANNAH R	000111	223000	000000	4 COLUMBUS	IF RES	0.270	27,100	63,500	90,600
HOULE, EDWARD E	000113	097000	000000	107 MAPLE	2F RES	0.220	26,900	82,900	109,800
HOULE, EDWARD E	000114	149000	000000	18 WEST	COM/JN	0.250	40,800	174,300	215,100
HOUSING FOR THE ELDERLY	000114	029000	000000	40 MAPLE	IF RES	0.400	28,800	76,500	105,300
HOUSING FOR THE ELDERLY	000114	030000	000000	44 MAPLE MANOR	EXEMPT	4.000	236,500	1,409,600	1,646,100

**2012 Property Revaluation  
Property Value by Owner**

Owner	Map	Lot	Sub	Location	Use	Acres	Land	Buildings	Total
HOWALD, JOHN D & AMY JO A	000210	010000	000000	308 CORNISH TURNPIKE	IF RES	6.220	65,800	113,200	179,000
HOWARD 1998 REV TRUST, MARY L	000108	097000	000000	7 KILLARNEY	IF RES	0.560	32,900	113,000	145,900
HOWE JR, FREDERICK & BARBARA	000240	044000	000000	118 WHITCHER	IF RES	5.000	47,700	134,500	182,200
HOWE SR, CHAD & SHANNON	000109	073000	000000	23 OAK	IF RES	0.300	28,600	84,300	112,900
HOWE SR, CHAD P	000112	048000	000000	PARKVIEW	IF RES	0.510	10,300	0	10,300
HOWE, FRED A	000240	043000	000000	110 WHITCHER	IF RES	5.100	47,800	24,000	71,800
HOWE, JOSHUA R	000240	038000	000000	90 WHITCHER	IF RES	4.700	47,500	67,400	114,900
HOWE, JOSHUA R & JESSICA M	000114	052000	000000	54 CHURCH	IF RES	0.110	27,200	84,200	111,400
HOWE, RAYMOND A	000240	063000	000000	93 WHITCHER	IF RES	9.000	51,700	43,000	94,700
HOWELL, ROBERT M	000102	012000	MH0010	11 EDGEWOOD PARK	IF RES	0.000	0	15,100	15,100
HOWLETT, JANE	000113	072000	000000	37 EAST MOUNTAIN	IF RES	2.300	51,200	46,500	97,700
HOY, JEANNETTE	000230	005000	000000	484 MAPLE	IF RES	16.000	45,326 cu	75,300	120,626
HOY, JEANNETTE	000230	006000	000000	504 MAPLE	IF RES	0.480	36,300	58,000	94,300
HOYT ET AL, DAVID A	000246	018000	000000	369 SOUTH MAIN	IF RES	6.200	57,100	177,600	234,700
HOYT ET AL, PAUL NED	000109	090000	000000	222 NORTH MAIN	IF RES	0.212	28,100	88,900	117,000
HOYT FAMILY TRUST, WILLIAM P	000218	016000	000000	26 ALLEN	IF RES	1.360	25,200	18,600	43,800
HOYT FAMILY TRUST, WILLIAM P	000218	017000	000000	ALLEN	IF RES	1.950	17,700	0	17,700
HOYT FAMILY TRUST, WILLIAM P	000218	018000	000000	ALLEN	IF RES	1.100	16,000	800	16,800
HOYT FAMILY TRUST, WILLIAM P	000218	019000	000000	11 HOYT	IF RES	0.990	48,000	174,300	222,300
HOYT FAMILY TRUST, WILLIAM P	000218	024000	000000	CARY	IF RES	0.160	3,400	0	3,400
HOYT FAMILY TRUST, WILLIAM P	000218	028000	000000	HOYT	IF RES	0.490	500	0	500
HOYT FAMILY TRUST, WILLIAM P	000240	006000	000000	NEWPORT HEIGHTS	IF RES	5.000	295 cu	0	295
HOYT FAMILY TRUST, WILLIAM P	000240	007000	000000	NEWPORT HEIGHTS	IF RES	5.400	845 cu	0	845
HOYT FAMILY TRUST, WILLIAM P	000240	013000	000000	NEWPORT HEIGHTS	IF RES	4.800	751 cu	0	751
HOYT FAMILY TRUST, WILLIAM P	000240	014000	000000	NEWPORT HEIGHTS	IF RES	5.000	783 cu	0	783
HOYT FAMILY TRUST, WILLIAM P	000240	019000	000000	NEWPORT HEIGHTS	IF RES	6.000	939 cu	0	939
HOYT FAMILY TRUST, WILLIAM P	000240	020000	000000	NEWPORT HEIGHTS	IF RES	5.600	876 cu	0	876
HOYT FAMILY TRUST, WILLIAM P	000240	021000	000000	NEWPORT HEIGHTS	IF RES	5.500	1,034 cu	0	1,034
HOYT FAMILY TRUST, WILLIAM P	000240	022000	000000	JOHN STARK	IF RES	5.400	1,015 cu	0	1,015
HOYT FAMILY TRUST, WILLIAM P	000240	023000	000000	JOHN STARK	IF RES	4.900	921 cu	0	921
HOYT FAMILY TRUST, WILLIAM P	000240	024000	000000	JOHN STARK	COM/IN	16.420	45,458 cu	31,700	77,158
HOYT FAMILY TRUST, WILLIAM P	000108	034000	000000	8 SPRUCE	IF RES	0.517	39,800	135,500	175,300
HOYT, JODI K (HOLMES)	000108	035000	000000	SPRUCE	IF RES	0.248	1,200	0	1,200
HOYT, JODI K (HOLMES)	000245	027000	000000	34 PYSZ	IF RES	15.270	54,087 cu	116,400	170,487
HOYT, MATTHEW M & MARY E	000111	056000	000000	20 CHENEY	IF RES	0.220	29,800	137,100	166,900
HUBERT FAM TRUST, THOMAS	000260	030000	000000	585 UNITY	IF RES	47.300	53,434 cu	254,200	307,634
HUBERT JR, THOMAS & STEPHANIE	000216	020000	000000	179 SPRINGFIELD	IF RES	16.100	108,141 cu	316,400	424,541
HUBERT, GUENTER K & KATHLEEN	000110	053000	000000	11 MYRTLE	IF RES	0.190	29,100	67,000	96,100
HUFF, BARBARA J	000114	143000	000000	63 MAIN	COM/IN	0.109	56,900	117,000	173,900
HUFF, BARBARA J	000110	107000	000000	64 GREEN	IF RES	0.360	28,800	77,100	105,900
HULTON, GEORGE T & SHEILA M	000242	045000	000000	174 EAST MOUNTAIN	IF RES	4.150	72,200	210,400	282,600
HUOT, BRYAN L & FRANCES	000245	019000	000000	352 EAST MOUNTAIN	IF RES	28.000	141,350 cu	364,000	505,350
HUOT, LAWRENCE & NANCY	000245	038000	000000	349 EAST MOUNTAIN	IF RES	11.300	29,553 cu	0	29,553
HUOT, NANCY L	000116	033000	000000	9 FOURTH	IF RES	0.430	26,100	69,400	95,500
HURD, CAROLYN	000220	033000	000000	75 OLD KELLEYVILLE	IF RES	1.500	47,100	83,600	130,700
HURD, PRESTON	000118	045000	000000	ALEXANDER	IF RES	1.500	17,100	0	17,100
HURD, ROBERT & MONIKA	000118	046000	000000	1 ALEXANDER	IF RES	2.700	45,700	138,100	183,800
HURD, ROBERT & MONIKA	000118	047000	000000	ALEXANDER	IF RES	4.500	23,000	0	23,000

2012 Property Revaluation  
Property Value by Owner

Owner	Map	Lot	Sub	Location	Use	Acres	Land	Buildings	Total
HURD, WILLIAM & SHERRI	000114	111000	000000	103 SOUTH MAIN	2F RES	0.480	27,600	77,600	105,200
HUTCHINSON, REGINA	000111	138000	000000	2 WHITNEY	IF RES	0.230	32,400	92,800	125,200
HUTCHINSON, RHIANNON J	000111	118000	000000	60 BEECH	IF RES	0.380	30,300	87,500	117,800
HUTMIRE SR, ARTHUR & JESSICA	000246	074000	000000	133 UNITY	IF RES	1.960	51,500	139,500	191,000
HUTMIRE, JESSICA	000102	020000	000000	383 SUNAPEE	COM/JN	1.400	60,900	0	60,900
IANNUCCI JR, FRANK H	000210	003000	000000	CATHOLE	IF RES	73.000	4,496 cu	0	4,496
IANNUCCI, DAVID & FRANK JR TRS	000207	007000	000000	50 PERRY BROOK	IF RES	838.000	97,276 cu	111,200	208,476
IGOU JR, FREDERICK & BETTY	000119	075000	000000	323 UNITY	IF RES	16.000	52,730 cu	114,300	167,030
ILNICKI, MATTHEW	000220	064000	000000	9 BLUEBERRY RIDGE	IF RES	0.230	28,000	6,500	34,500
INGALLS, ROBERT W & SUSAN L	000108	082000	000000	191 SUMMER	IF RES	0.480	28,700	81,800	110,500
INGALLS, SUE ANN & M WHITNEY	000242	008000	000000	529 BRADFORD	IF RES	1.290	44,400	31,600	76,000
INGALLS, WAYNE & KAREN	000108	087000	000000	9 SWAN	IF RES	0.400	28,900	62,500	91,400
IRWIN, DAVID P	000119	084000	000000	UNITY	IF RES	15.490	2,213 cu	0	2,213
IRWIN, DAVID P & JAMES E LANTZ	000246	021000	000000	BREAKNECK	IF RES	1.630	693 cu	0	693
IRWIN, DAVID P & JAMES E LANTZ	000246	025000	000000	POLLARDS MILL	IF RES	43.000	6,258 cu	0	6,258
IRWIN, DAVID P & S CHENEY	000119	029000	000000	UNITY	IF RES	0.250	8,800	0	8,800
IRWIN, DAVID P & VIRGINIA O	000206	002000	000000	182 FLETCHER	IF RES	4.000	56,600	186,700	243,300
J A HERBERT HOLDINGS LLC	000236	016000	000000	1011 JOHN STARK	COM/JN	1.200	73,100	207,500	280,600
J MULLANE KELLEYVILLAGE LLC	000234	062000	000000	3 BLOOD	IF RES	1.400	39,800	69,500	109,300
J MULLANE KELLEYVILLAGE LLC	000235	032000	000000	6 BARTON WHITNEY	IF RES	1.500	41,700	47,200	88,900
J MULLANE KELLEYVILLAGE LLC	000235	038000	000000	735 JOHN STARK	COM/JN	1.300	84,900	261,300	346,200
JACHIM, NANCY & L BILLINGSLEY	000234	086000	000000	141 ENDICOTT	IF RES	5.150	41,300	186,100	227,400
JACHIM-GALLAGHER, G & C	000226	001000	000000	160 ENDICOTT	IF RES	36.000	45,215 cu	133,200	178,415
JACHIM-GALLAGHER, G & C	000226	003000	000000	ENDICOTT	IF RES	42.000	6,970 cu	0	6,970
JACKMAN, MELISSA & RONALD E	000111	046000	000000	49 PARK	COM/JN	0.470	42,800	257,500	300,300
JACKSON ET AL, CARL D	000247	008000	000000	91 CHESTNUT	IF RES	5.100	52,000	134,700	186,700
JACKSON, ERIKA	000210	001000	000000	BARTON WHITNEY	IF RES	27.000	1,456 cu	0	1,456
JACKSON, ERIKA	000221	005000	000000	286 BLUEBERRY RIDGE	IF RES	265.000	115,456 cu	190,500	305,956
JACKSON, ERIKA	000225	010000	000000	RAM BROOK	IF RES	16.000	801 cu	0	801
JACOBS, RICHARD J	000211	002000	000000	58 CORNISH TURNPIKE	IF RES	1.400	42,500	91,300	133,800
JACOBUS, REGINALD & PATRICIA	000239	028000	000000	169 CUTTS	IF RES	18.000	56,638 cu	110,100	166,738
JACOBUS, REGINALD & PATRICIA	000239	029000	000000	163 CUTTS	IF RES	2.900	57,100	8,200	65,300
JAMES ET AL, RITA M	000109	061000	003015	15 KYLE	IF RES	0.000	0	116,500	116,500
JANAS JR, GEO & SHEILA (KIBLIN)	000111	037000	000000	110 NORTH MAIN	2F RES	0.340	30,200	119,800	150,000
JANAS, JILL E	000245	015000	000000	245 EAST MOUNTAIN	IF RES	7.100	67,500	151,500	219,000
JANICKE, KATY L & JOSHUA A	000226	009000	000000	296 OAK	IF RES	2.140	49,500	148,800	198,300
JANNENGA, EUGENE E & MARY H	000231	019000	000000	307 MAPLE	IF RES	2.210	41,900	102,800	144,700
JANVIER HOLDINGS INC	000114	107000	000000	96 SOUTH MAIN	COM/JN	0.420	36,800	208,300	245,100
JARVIS, MICHAEL & SUZANNE	000111	027000	000000	34 BELKNAP	IF RES	0.520	30,600	129,300	159,900
JEDLICKA, ROBIN	000260	046000	000000	PIKE HILL	IF RES	2.600	5,000	0	5,000
JENKINS, KERRY L	000111	244000	000000	28 PINNACLE	IF RES	0.110	25,600	61,500	87,100
JENNINGS, MARTHA A	000259	024000	000000	15 MAC	IF RES	1.500	40,300	16,800	57,100
JENNINGS, PETER N & KRISTA D	000111	155000	000000	76 WINTER	IF RES	0.170	29,900	115,100	145,000
JENSEN, ROBERT & JASMIN	000113	002000	000000	8 PARKVIEW	IF RES	0.230	24,300	46,900	71,200
JENSEN, WILLIAM & GAIL	000230	027000	000000	413 MAPLE	IF RES	5.000	65,700	181,600	247,300
JOHNSON ET AL, RANDY E	000110	114000	000000	59 GREEN	IF RES	0.140	27,900	65,600	93,500
JOHNSON FAMILY TRUST	000108	017000	000000	210 CHENEY	IF RES	2.910	65,900	154,300	220,200
JOHNSON, BRENT W & STEPHANIE A	000239	039000	000000	57 CUTTS	IF RES	3.200	53,400	94,100	147,500



**2012 Property Revaluation  
Property Value by Owner**

Owner	Map	Lot	Sub	Location	Use	Acres	Land	Buildings	Total
JOHNSON, BRIAN W	000239	022000	000000	152 CUTTS	IF RES	1.700	43,100	128,500	171,600
JOHNSON, DODDRIDGE	000214	002000	000000	328 SAND HILL	IF RES	13.520	39,388 cu	62,000	101,388
JOHNSON, DODDRIDGE & JOLYON	000214	001000	000000	SAND HILL	IF RES	425.000	43,448 cu	0	43,448
JOHNSON, ERIC & GERALDINE	000246	051000	000000	9 PIKE HILL	IF RES	3.400	47,100	102,700	149,800
JOHNSON, GLORIA	000113	068000	000000	8 EAST MOUNTAIN	IF RES	0.600	44,200	87,700	131,900
JOHNSON, HEIRS OF INZA	000239	014000	000000	CUTTS	IF RES	0.130	2,600	6,500	9,100
JOHNSON, JAMES & NATALIE	000239	023000	000000	164 CUTTS	IF RES	5.010	52,700	127,600	180,300
JOHNSON, JANET & R BUTTERFIELD	000259	034000	000000	29 PINE TREE	IF RES	1.000	35,200	42,700	77,900
JOHNSON, JOLYON	000230	018000	000000	PARADISE	IF RES	165.000	17,728 cu	0	17,728
JOHNSON, KATHLEEN A	000239	038000	000000	63 CUTTS	IF RES	19.390	71,100	60,500	131,600
JOHNSON, LUCILLE R	000104	012000	000000	40 HICKERY	IF RES	0.460	38,000	63,400	101,400
JOHNSON, PAUL R	000219	063000	000000	331 OAK	IF RES	2.400	43,300	121,200	164,500
JOHNSON, PAULA & MICHAEL R	000109	062000	000000	85 OAK	IF RES	1.060	49,700	160,000	209,700
JOHNSON, RONALD F	000113	061000	000000	17 SUNSHINE	IF RES	1.460	44,800	92,000	136,800
JONES REV TR ET AL, CONSTANCE	000242	073000	000000	EAST MOUNTAIN	IF RES	66.000	9,427 cu	0	9,427
JONES REV TR ET AL, CONSTANCE	000243	027000	000000	BRADFORD	IF RES	74.000	14,364 cu	0	14,364
JONES REV TR ET AL, CONSTANCE	000243	029000	000000	BRADFORD	IF RES	7.630	3,243 cu	0	3,243
JONES REV TR ET AL, CONSTANCE	000243	030000	000000	BRADFORD	IF RES	92.700	18,535 cu	300	18,835
JONES, BETTY & FRED	000119	014000	000000	ELAINE	IF RES	0.530	22,300	0	22,300
JONES, BETTY & FRED	000119	015000	000000	2 BEVERLY	IF RES	0.470	48,500	87,500	136,000
JONES, DARRELL L	000114	089000	000000	83 LAUREL	IF RES	0.400	28,800	103,900	132,700
JONES, DAVID & PRISCILLA	000246	085000	MH0029	6 CHIP WAY	IF RES	0.000	0	29,500	29,500
JONES, TERRY	000103	041000	000000	36 SPRINGFIELD	IF RES	1.640	40,300	51,300	91,600
JONES, ZINA (GONYER) & ROBERT	000110	100000	000000	18 GREEN	IF RES	0.320	30,200	126,700	156,900
JORGENSEN, KENNETH & PATRICIA	000115	036000	000000	15 PINE	IF RES	1.010	52,200	140,800	193,000
JOY REV TR, JUDITH A	000242	046000	000000	186 EAST MOUNTAIN	IF RES	2.450	97,900	183,900	281,800
JOYCE, EST OF EUGENE L	000114	078000	000000	56 LAUREL	2F RES	0.200	27,800	111,700	139,500
JPW PROPERTIES LLC	000109	103000	000000	7 FAIRBANKS	IF RES	0.126	26,200	36,900	63,100
JPW PROPERTIES LLC	000242	052000	000000	52 SCHOOLHOUSE	IF RES	1.250	53,100	29,800	82,900
JUDD III, ROBERT B & JESSICA L	000111	167000	000000	47 BEECH	IF RES	0.590	38,200	81,700	119,900
JUDKINS, GARRETT L	000246	085000	MH0007	4 WEDGE WAY	IF RES	0.000	0	25,500	25,500
JUDKINS, SHIRLEY M	000245	045000	000000	BLAISDELL	IF RES	23.800	21,514 cu	0	21,514
JUDKINS, SHIRLEY M & RODNEY L	000245	040000	000000	5 CRESTVIEW WAY	IF RES	14.800	54,943 cu	234,000	288,943
JUDKINS, TERRY & ROSELLA	000230	025000	000000	429 MAPLE	IF RES	0.500	36,500	17,200	53,700
JUDKINS, TERRY & ROSELLA	000230	026000	000000	MAPLE	IF RES	0.850	4,500	0	4,500
JURIS, ALKIVEADIS & VASILIKE	000109	066000	000000	45 OAK	IF RES	0.340	30,200	81,400	111,600
KAINU III, JOHN & CHARLENE	000220	016000	000000	23 GREENWOOD	IF RES	2.400	41,800	53,100	94,900
KAINU, KRISTINE	000246	085000	MH0039	45 FAIRWAY	IF RES	0.000	0	23,000	23,000
KAINU, RICKY ALAN	000113	003000	000000	12 PARKVIEW	IF RES	1.300	25,200	53,100	78,300
KANAKIS, NICHOLAS	000207	018000	000000	367 CORNISH TURNPIKE	IF RES	139.000	59,645 cu	199,400	259,045
KANAKIS, SOLO N & MARJORIE	000110	022000	000000	139 BELKNAP	IF RES	0.770	42,500	109,100	151,600
KANATAS, ANTHONY	000110	054000	000000	122 NORTH MAIN	2F RES	0.370	28,800	92,400	121,200
KANE ET AL, CHRISTOPHER J	000111	237000	000000	25 PINNACLE	IF RES	0.180	30,100	64,900	95,000
KANE, JUDITH & HARVEY	000119	017000	000000	16 BEVERLY	IF RES	0.230	31,400	75,700	107,100
KANGAS, FLORA	000105	014000	000000	575 SUNAPEE	IF RES	0.470	28,700	80,700	109,400
KANGAS, NANCY/WALTER/WESLEY	000245	005000	000000	2 BLAISDELL	IF RES	0.180	20,400	22,900	43,300
KANVIN, KENNETH BRUCE & JANET	000121	020000	000000	RIVER VIEW	IF RES	1.620	28,500	0	28,500
KAPRO INVESTMENTS LLC	000111	010000	000000	9 DEPOT	COM/IN	0.100	45,100	171,100	216,200

**2012 Property Revaluation  
Property Value by Owner**

Owner	Map	Lot	Sub	Location	Use	Acres	Land	Buildings	Total
KARR, EDWARD & SHIRLEY	000116	066000	000000	3 FIRST	IF RES	1.200	53,200	78,000	131,200
KASTEL, VICTOR DAVID	000117	062000	000000	GOLF	IF RES	0.472	21,100	0	21,100
KATHAN REV TRUST OF '03, E & R	000117	076000	000000	34 UNITY	IF RES	0.460	43,900	67,100	111,000
KATHAN, DENNIS & JILL	000115	009000	000000	146 ELM	IF RES	11.500	243,000	378,500	621,500
KATHAN, DENNIS & JILL	000116	022000	000000	ELM	IF RES	1.100	28,700	0	28,700
KATHAN, OLIVER H & ANNE J	000233	035000	000000	219 JOHN STARK	IF RES	21.000	98,500	137,500	236,000
KATHAN, OLIVER H & ANNE J	000233	037000	000000	BOYLAND	IF RES	1.500	1,500	0	1,500
KATOMSKI, ANNE	000118	043000	000000	15 ALEXANDER	IF RES	1.100	40,800	90,500	131,300
KEATING, MARY K	000242	009000	000000	521 BRADFORD	IF RES	1.910	43,500	80,300	123,800
KEEFE FAM TR, RICHARD & DOROTHY	000227	022000	000000	4 SANDY	IF RES	0.440	33,400	119,200	152,600
KELCEY, DAWN M	000120	008000	000000	368 UNITY	IF RES	3.360	44,600	32,000	76,600
KELLEY JR, RICHARD D	000109	071000	000000	27 OAK	2F RES	0.310	27,300	93,900	121,200
KELLEY REV '06 TR, R & D	000111	174000	000000	76 SUNAPEE	COM/IN	0.280	66,500	174,100	240,600
KELLEY REV '06 TR, R & D	000230	012000	000000	MAPLE	IF RES	2.800	5,600	30,900	36,500
KELLEY, GEORGE L	000116	027000	000000	FOURTH	IF RES	0.410	14,100	0	14,100
KELLEY, THOMAS W	000110	050000	000000	25 MYRTLE	3F RES	0.240	30,000	53,600	83,600
KELLEY, THOMAS W	000111	088000	000000	39 CHENEY	IF RES	0.970	33,000	103,400	136,400
KELLY, TIMOTHY	000220	012000	000000	20 BLUEBERRY RIDGE	IF RES	0.840	42,700	64,200	106,900
KELLY, TIMOTHY	000220	062000	000000	BLUEBERRY RIDGE	IF RES	0.480	13,000	0	13,000
KELSEY, THEODORE L	000111	124000	000000	35 WINTER	IF RES	0.430	30,100	132,900	163,000
KEMP, EVAN D	000242	027000	000000	80 SUNSHINE	IF RES	1.280	44,300	108,600	152,900
KEMP, ROBERTA D	000259	038000	MH0008	12 POPLLE WAY	IF RES	0.000	0	36,700	36,700
KENDRICK, CATHERINE E	000118	013000	000000	49 ALEXANDER	IF RES	0.830	44,600	103,400	148,000
KENEALY, HENRY & EMILY	000239	016000	000000	90 CUTTS	IF RES	11.160	52,500	0	52,500
KENERSON, JEAN R	000110	002000	000000	BELKNAP	IF RES	0.260	14,600	0	14,600
KENERSON, JEAN R	000110	029000	000000	59 BELKNAP	COM/IN	0.670	39,700	229,300	269,000
KENNEDY, MICHAEL & GAILA	000246	062000	000000	91 BASCOM	IF RES	2.100	48,100	186,900	235,000
KENNETT, LESLIE & ROSE	000247	025000	000000	11 GERMAN SHEPHERD WAY	IF RES	1.200	44,300	55,100	99,400
KENNETT, MAURICE H & LOIS L	000242	044000	000000	168 EAST MOUNTAIN	IF RES	0.560	45,400	93,800	139,200
KENNETT, TROY M	000114	061000	000000	29 WOODLAND	IF RES	0.170	28,400	92,000	120,400
KENNEY, FRANCIS P	000237	005000	000000	518 CHANDLERS MILL	IF RES	26.000	38,302 cu	219,500	257,802
KENTFIELD, JEAN	000238	004000	000000	LANGLEY	IF RES	51.000	2,407 cu	0	2,407
KENTFIELD, JEAN	000238	007000	000000	115 LANGLEY	IF RES	14.800	34,861 cu	8,900	43,761
KERNER JR, JOSEPH	000238	026000	000000	61 TURKEY HILL	IF RES	4.000	41,300	55,700	97,000
KERSEY, THOMAS & JOANNE	000233	023000	000000	12 BROWN	IF RES	1.200	42,000	129,700	171,700
KERSEY, THOMAS & JOANNE	000233	029000	000000	13 BROWN	IF RES	0.930	39,300	900	40,200
KERSEY, THOMAS & JOANNE	000233	030000	000000	BROWN	IF RES	0.930	13,200	700	13,900
KERSEY, THOMAS & JOANNE	000233	031000	000000	JOHN STARK	IF RES	1.800	14,700	0	14,700
KESSLER, JEFFREY & LAURA	000114	083000	000000	90 LAUREL	IF RES	2.300	34,000	196,700	230,700
KEZAR, LISHA A	000119	036000	000000	21 WILLIAM	IF RES	0.480	43,900	93,700	137,600
KIBBEY MANF HSG & PARKS INC	000246	085000	MH0042	1 CHIP WAY	IF RES	0.000	0	18,600	18,600
KIBBEY, DAVID & GLORIA	000246	085000	000000	COUNTRY CLUB	COM/IN	30.000	172,600	780,000	952,600
KIBBEY, DAVID & GLORIA	000259	037000	000000	62 SPRING BROOK	IF RES	15.500	67,100	130,000	197,100
KIBBEY, DAVID & GLORIA	000259	038000	000000	SPRING BROOK	COM/IN	61.000	155,000	554,000	709,000
KIBBEY, DAVID & GLORIA	000259	041000	000000	ACORN	IF RES	68.000	4,806 cu	0	4,806
KIBBEY, DAVID D	000259	023000	000000	MAC	IF RES	5.820	24,000	0	24,000
KIBBEY, RAYMOND & K BEAULIEU	000259	022000	000000	62 MAC	IF RES	2.250	38,000	84,200	122,200
KIBBIE, C (DUBBY) & DAVID	000243	037000	000000	605 BRADFORD	IF RES	1.500	44,900	118,700	163,600

**2012 Property Revaluation  
Property Value by Owner**

Owner	Map	Lot	Sub	Location	Use	Acres	Land	Buildings	Total
KIBLIN, LUELLA A	000230	022000	000000	529 MAPLE	IF RES	0.230	26,600	17,200	43,800
KIDDER, KRISTINE A	000109	009000	000000	9 WALNUT	IF RES	0.250	30,000	82,900	112,900
KING ET AL., DOUGLAS R	000239	007000	000000	BASCOM	IF RES	57.220	3,085 cu	0	3,085
KING ET AL., DOUGLAS R	000240	058000	000000	BASCOM	IF RES	3.370	191 cu	0	191
KING ET AL., LORI ANN	000224	012000	000000	8 RAM BROOK	IF RES	1.900	43,000	56,300	99,300
KING JR REV '04 TR, JOHN L	000234	051000	000000	77 AYERS	IF RES	5.800	53,400	91,000	144,400
KING JR, HORREX	000247	012000	000000	BASCOM	IF RES	3.400	41,000	0	41,000
KING JR, HORREX	000247	014000	000000	BASCOM	IF RES	3.400	37,100	0	37,100
KING JR, HORREX & EDITH	000247	013000	000000	134 BASCOM	IF RES	3.500	78,500	132,100	210,600
KING SR, JOHN & HAZEL	000220	002000	000000	328 CORBIN	IF RES	0.730	47,800	117,800	165,600
KING, DANIEL L & CANDACE B	000222	003000	000000	600 EAST GREEN MOUNTAIN	IF RES	2.700	41,000	113,400	154,400
KING, DONALD G	000224	011000	000000	79 BARTON WHITNEY	IF RES	0.980	45,800	51,700	97,500
KING, JEFFREY L & LEIGHANN	000120	042000	000000	371 UNITY	IF RES	5.000	53,800	145,400	199,200
KING, KANDY	000231	008000	000000	356 MAPLE	IF RES	2.678	47,200	69,300	116,500
KING, KANDY & JAMES	000231	009000	000000	368 MAPLE	IF RES	3.822	54,100	96,900	151,000
KING, RENATE & CHARLES L	000114	116000	000000	83 SOUTH MAIN	IF RES	0.380	28,800	114,500	143,300
KING, RICHARD & BEVERLY	000224	014000	000000	28 RAM BROOK	IF RES	2.400	44,500	56,600	101,100
KING, RICHARD & BEVERLY	000224	015000	000000	RAM BROOK	IF RES	7.000	20,300	0	20,300
KING, ROBERT T	000224	002000	000000	94 BARTON WHITNEY	IF RES	3.050	50,000	61,300	111,300
KING, ROBERT THOMAS	000240	068000	000000	43 WHITCHER	IF RES	11.000	51,100	3,500	54,600
KING, SHARRON A & JAMEE M KING	000246	085000	MH0004	2 TURF WAY	IF RES	0.000	0	24,900	24,900
KING-BORCUK ET AL, DIANNE R	000227	034000	000000	16 SWAN	IF RES	0.580	29,800	86,100	115,900
KINNEY, BRENDA	000246	085000	MH0014	27 FAIRWAY	IF RES	0.000	0	29,400	29,400
KIRK ET AL., BRANDON E	000109	038000	000000	118 OAK	IF RES	0.880	47,000	72,400	119,400
KISH, ALEXANDER S	000109	132000	000000	155 NORTH MAIN	COM/JN	0.310	45,600	236,800	282,400
KISH, JULIA & ALEXANDER S SR	000111	161000	000000	WINTER	IF RES	0.280	10,800	0	10,800
KISH, JULIA & ALEXANDER S SR	000111	162000	000000	95 WINTER	IF RES	1.600	56,700	32,700	89,400
KITCHEN, SANDRA J	000108	071000	000000	111 BEECH	IF RES	1.130	55,300	171,500	226,800
KITCHEN, SCOTT H	000111	132000	000000	25 HIGHLAND	IF RES	0.260	34,100	116,200	150,300
KITTREDGE, DAVID B	000217	012000	000000	88 SAND HILL	IF RES	0.480	34,400	86,500	120,900
KLOEPEL, K RICHARD	000218	006000	00DH01	17 AIRPORT STE 1-2	COM/JN	0.000	0	83,600	83,600
KNOWLTON, SCOTT E	000102	015000	MH0011	431 SUNAPEE LOT #5	IF RES	0.440	33,400	0	33,400
KOELSCH, EDWARD M & ELIZABETH	000111	062000	000000	30 CRESCENT	IF RES	0.000	0	119,800	153,200
KOEPPEN, DOUGLAS W & CHERYL N	000218	006000	00DH03	17 AIRPORT STE 3	COM/JN	0.000	0	39,100	39,100
KOLONIAS ET AL, VASILIOS	000112	012000	000000	11 SARGENT	IF RES	1.900	39,900	207,800	247,700
KONICKI, BERNARD E & SOPHIE M	000121	013000	000000	RIVER VIEW	IF RES	1.260	38,600	0	38,600
KOOR COMMUNICATIONS INC	000110	011000	000000	112 BELKNAP	IF RES	5.000	132,000	274,900	406,900
KOVACS ENTERPRISES INC	000105	004000	000000	HICKERY	IF RES	2.700	5,700	0	5,700
KOWALCZYK SR, STANLEY & PAULA	000117	004000	000000	132 SOUTH MAIN	2F RES	0.570	29,200	82,700	111,900
KOWALCZYK SR, STANLEY & PAULA	000248	005000	000000	CUTTS	IF RES	101.000	5,737 cu	0	5,737
KOZIELL, PAUL M & PETER J	000111	191000	000000	7 AUTUMN	IF RES	0.900	29,500	93,800	123,300
KOZIKOWSKI, RAMONA	000213	011000	000000	477 NORTH MAIN	IF RES	9.200	67,700	164,000	231,700
KRYSTAL MANAGEMENT LLC	000235	026000	000000	931 JOHN STARK	COM/JN	5.000	90,800	385,200	476,000
KRYSTAL MANAGEMENT LLC	000235	027000	000000	JOHN STARK	COM/JN	14.600	67,300	0	67,300
KUNZ REAL ESTATE LLC	000115	004000	000000	9 PINE	IF RES	0.570	33,000	96,900	129,900
KVETCOVSKY, BARBARA	000108	079000	000000	186 SUMMER	IF RES	18.000	62,420 cu	99,000	161,420
KVETCOVSKY, BARBARA	000108	089000	000000	SWAN	IF RES	0.050	400	0	400
KVETCOVSKY, BARBARA	000227	033000	000000	SWAN	IF RES	0.100	3,000	0	3,000

**2012 Property Revaluation  
Property Value by Owner**

Owner	Map	Lot	Sub	Location	Use	Acres	Land	Buildings	Total
L A P PROPERTIES LLC	000103	008001	000000	14 WHIPPLE	COM/JN	1.350	76,300	492,900	569,200
L E WEED & SON LLC	000117	035000	000000	SOUTH MAIN	IF RES	0.810	14,400	0	14,400
L E WEED & SON LLC	000117	036000	000000	227 SOUTH MAIN	IF RES	10.300	46,400	0	46,400
L E WEED & SON LLC	000117	037000	000000	SOUTH MAIN	IF RES	19.000	6,460 cu	0	6,460
L E WEED & SON LLC	000117	038000	000000	187 SOUTH MAIN	COM/JN	1.700	77,900	421,500	499,400
L E WEED & SON LLC	000254	005000	000000	PIKE HILL	IF RES	12.200	720 cu	0	720
L E WEED & SON LLC	000254	007000	000000	PIKE HILL	IF RES	102.000	4,814 cu	0	4,814
L E WEED & SON LLC	000254	009000	000000	142 PIKE HILL	COM/JN	372.000	755,170 cu	111,200	866,370
LABBE, DANIEL & KATHLEEN	000114	070000	000000	19 SOUTH	IF RES	0.560	28,100	109,800	137,900
LABELLE, JANE & JOHN	000116	043000	000000	13 THIRD	IF RES	0.230	27,000	106,700	133,700
LABER, ISABELL R	000242	070000	000000	35 SCHOOLHOUSE	IF RES	0.860	64,100	102,100	166,200
LABER, PHYLLIS & CHARLES SR	000242	070000	000000	EAST MOUNTAIN	IF RES	56.000	23,875 cu	0	23,875
LABER, PHYLLIS & CHARLES SR	000242	077000	000000	105 EAST MOUNTAIN	IF RES	1.000	50,700	110,200	160,900
LABER, PHYLLIS & CHARLES SR	000242	079000	000000	EAST MOUNTAIN	IF RES	10.500	19,104 cu	0	19,104
LACASSE, CHAD A	000233	009000	000000	433 JOHN STARK	IF RES	3.100	49,900	70,200	120,100
LACLAIR, RODNEY & BEVERLY	000240	064000	000000	89 WHITCHER	IF RES	9.000	49,600	54,800	104,400
LACROSS, SCOTT & TANYA PIPER	000116	074000	000000	25 SPRING	IF RES	1.000	46,400	218,900	265,300
LACROIX, PATRICIA	000259	038000	MH0013	24 POPPLE WAY	IF RES	0.000	0	39,200	39,200
LACROIX, ROGER F & ELLEN M	000109	063000	000000	2 BROOK VIEW	IF RES	1.300	54,600	139,400	194,000
LAFLAME, STEVEN R	000111	149000	000000	58 WINTER	IF RES	0.170	29,900	80,300	110,200
LAFOUNTAIN, DWIGHT & PAMELA	000241	025000	000000	30 GOLF CLUB	IF RES	0.413	39,200	128,300	167,500
LAFOUNTAIN, KATHLEEN C	000109	084000	000000	7 NEWPORT	IF RES	0.260	25,800	46,400	72,200
LAFOUNTAIN, LETITIA A	000109	040000	000000	8 UNION	IF RES	1.500	59,900	77,400	137,300
LAFOUNTAINE '05 REV TR, JOAN M	000217	005000	000000	LAFOUNTAINE	IF RES	0.790	216 cu	0	216
LAFOUNTAINE '05 REV TR, JOAN M	000217	006000	000000	LAFOUNTAINE	IF RES	1.900	1,634 cu	9,600	11,234
LAFOUNTAINE '05 REV TR, JOAN M	000217	007000	000000	50 LAFOUNTAINE	IF RES	35.000	46,297 cu	97,600	143,897
LAFOUNTAINE, CORINNE	000217	009000	000000	LAFOUNTAINE	IF RES	0.700	17,700	0	17,700
LAFOUNTAINE, CORINNE	000217	010000	000000	33 LAFOUNTAINE	IF RES	1.100	35,800	64,800	100,600
LAFOUNTAINE, DONA & R HURD	000205	007000	000000	4 TOWN LINE LANE	IF RES	1.033	48,300	30,600	78,900
LAFRANCE, A & C TECHER	000111	091000	000000	17 CHENEY	3F RES	0.290	27,100	62,200	89,300
LAGUE, GARY & BARBARA	000107	001000	00F001	32 RIVERBEND UNIT #1	IF RES	0.000	0	54,300	54,300
LAGUE, RAYMOND F	000259	038000	MH0002	42 SPRING BROOK	IF RES	0.000	0	56,400	56,400
LAHAYE, DARYL	000240	052000	000000	324 BASCOM	IF RES	1.400	44,700	28,300	73,000
LAIN, DAVID W & PAMELA	000257	004000	000000	505 EAST MOUNTAIN	IF RES	69.000	130,634 cu	187,500	318,134
LAKE SUNAPEE BANK	000234	041000	000000	651 JOHN STARK	IF RES	2.100	103,600	169,300	272,900
LAKE SUNAPEE GROUP INC	000107	016000	000000	300 SUNAPEE	COM/JN	2.500	101,100	170,200	271,300
LAKE SUNAPEE GROUP INC	000111	009000	000000	9 MAIN	COM/JN	0.430	68,000	1,974,300	2,042,300
LAKE SUNAPEE GROUP INC	000114	161000	000000	ASH	COM/JN	0.750	98,200	35,300	133,500
LAKE SUNAPEE GROUP INC	000114	165000	000000	17 MAIN	COM/JN	0.120	60,400	324,100	384,500
LAKE SUNAPEE GROUP INC	000114	166000	000000	11 MAIN	COM/JN	0.120	60,400	164,600	225,000
LAKE SUNAPEE GROUP INC	000114	167000	000000	19 DEPOT	COM/JN	1.400	69,900	129,000	198,900
LAKE SUNAPEE PLMBG & HTG LLC	000233	022000	000000	JOHN STARK	IF RES	0.950	18,300	0	18,300
LAMBERT, ELAINE	000118	035000	000000	20 WILLOW	IF RES	1.300	89,700	113,000	202,700
LAMBERT, NATHANIEL J & MARY F	000114	056000	000000	65 CHURCH	IF RES	0.190	27,600	86,400	114,000
LAMERY, STEVEN & KIM GADDES	000114	131000	000000	31 ELM	COM/JN	0.620	98,400	119,900	218,300
LAMONTAGNE, DAVID M	000119	050000	000000	31 KARLENE	IF RES	0.780	46,800	76,700	123,500
LANDMARK LAND SALES LLC	000235	003000	000000	LANGLEY	IF RES	26.000	42,000	0	42,000
LANDRY JR, RICHARD & ANGELA	000109	087000	000000	6 NEWPORT	IF RES	0.200	27,800	74,900	102,700

**2012 Property Revaluation  
Property Value by Owner**

Owner	Map	Lot	Sub	Location	Use	Acres	Land	Buildings	Total
LANGLOIS, PAMELA L (EASTON)	000113	091000	000000	2 CLARK	IF RES	0.220	26,900	48,300	75,200
LANGLOIS, WALLACE & JOSEPHINE	000230	019000	000000	73 PARADISE	IF RES	2.700	47,300	66,300	113,600
LANTAS REV TR '07, ELIZABETH	000241	016000	000000	3 COUNTRY CLUB	IF RES	0.530	30,300	88,700	119,000
LANTAS, DANA	000219	054000	000000	401 OAK	IF RES	0.510	42,500	64,700	107,200
LANTZ FAMILY TRUST, JAMES E	000114	162000	000000	35 MAIN	COM/JN	0.290	66,600	406,800	473,400
LANTZ, LOUISE	000246	024000	000000	121 POLLARDS MILL	IF RES	0.760	51,400	174,600	226,000
LAPIERRE, JAMES	000245	010000	000000	38 BLAISDELL	IF RES	2.500	30,800	26,100	56,900
LAPLANTE, JASON A	000102	015000	MH0015	431 SUNAPEE LOT #1	IF RES	0.000	0	14,900	14,900
LAPOINTE, SARAH M	000114	163000	000000	29 MAIN	COM/JN	0.166	62,800	142,500	205,300
LAQUIRE JR, EDWARD C	000109	122000	000000	225 NORTH MAIN	IF RES	0.180	27,400	67,400	94,800
LAQUIRE SR, EDWARD & EDNA	000107	029000	000000	12 COITVIEW	IF RES	0.150	28,200	70,400	98,600
LAQUIRE SR, EDWARD & EDNA	000107	030000	000000	COITVIEW	IF RES	0.170	13,700	0	13,700
LAROCK, MARY	000239	017000	000000	112 CUTTS	IF RES	8.720	66,100	96,800	162,900
LAROCK, MARY	000239	034000	000000	CUTTS	IF RES	0.750	20,000	0	20,000
LAROSE, GREGORY A & TASHA D	000109	077000	000000	198 NORTH MAIN	IF RES	0.790	29,600	67,300	96,900
LASELL, SCOTT S	000234	022000	000000	47 CHANDLERS MILL	IF RES	0.410	41,000	96,300	137,300
LATVA FAMILY REVOC TRUST	000103	005000	000000	468 SUNAPEE	IF RES	1.100	104,700	70,600	175,300
LATVA REALTY LLC	000235	012000	000000	744 JOHN STARK	COM/JN	8.400	104,100	751,800	855,900
LAVALLEY BUILDING SUPPLY INC	000236	003000	000000	JOHN STARK	COM/JN	39.000	54,672 cu	0	54,672
LAVALLEY REV TR, GERALDINE K	000101	007000	000000	351 SUNAPEE	COM/JN	3.400	147,500	1,017,500	1,165,000
LAVALLEY REV TR, GERALDINE K	000102	022000	000000	351 SUNAPEE	COM/JN	63.000	223,600	1,448,600	1,672,200
LAVALLEY REV TR, GERALDINE K	000256	005000	000000	PAGE HILL	IF RES	53.000	92,200	13,800	106,000
LAVALLEY REV TR, GERALDINE K	000256	010000	000000	113 PAGE HILL	IF RES	40.000	294,500	412,900	707,400
LAVALLEY REV TR, GERALDINE K	000239	035000	000000	103 CUTTS	IF RES	4.900	47,100	78,000	125,100
LAVANWAY, NATHAN	000211	022000	000000	107 CORNISH TURNPIKE	IF RES	8.470	50,600	101,900	152,500
LAVERTUE, ERNEST & KARIN	000219	056000	000000	OAK	IF RES	11.600	34,400	0	34,400
LAVIGNE ET AL, LINDA	000219	057000	000000	2 LAVIGNE	IF RES	7.600	57,300	0	57,300
LAVIGNE ET AL, LINDA	000219	058000	000000	LAVIGNE	IF RES	7.240	33,100	0	33,100
LAVIGNE JR, KENNETH & LINDA	000219	008000	000000	362 OAK	IF RES	7.140	62,200	0	62,200
LAVIGNE, PHYLLIS E	000113	028000	MH0011	11 EMERALD RIDGE	IF RES	0.000	0	62,900	62,900
LAVIGNE-RICHARDSON, LINDA	000219	007000	000000	350 OAK	IF RES	5.010	64,600	106,300	170,900
LAWLOR, TIMOTHY	000234	054000	000000	53 AYERS	IF RES	2.170	49,600	75,200	124,800
LAWTON FAMILY IRREV TRUST	000215	019000	000000	276 SPRINGFIELD	IF RES	5.250	76,500	186,200	262,700
LEARNARD, NORRIS & JEANNETTE	000119	054000	000000	13 KARLENE	IF RES	1.300	47,900	120,700	168,600
LEAVITT, ARTHUR C	000246	085000	MH0052	4 CART WAY	IF RES	0.000	0	21,800	21,800
LEAVITT, CANDI J	000117	002000	000000	120 SOUTH MAIN	IF RES	0.370	30,300	89,400	119,700
LEAVITT, RICKY S & CHERYL A	000118	040000	000000	7 WILLOW	IF RES	0.510	49,900	102,200	152,100
LEAVITT, TIMOTHY M & DONNA M	000114	065000	000000	24 WOODLAND	IF RES	0.070	25,100	63,900	89,000
LEBLANC ET AL, MISTY L	000240	055000	000000	358 BASCOM	IF RES	1.810	45,500	86,500	132,000
LEBLANC JR, RAYMOND & REBECCA	000241	018000	000000	77 UNITY	IF RES	109.320	50,677 cu	46,100	96,777
LEBLANC, PHILIP A & MARY E	000219	033000	000000	295 CORBIN	IF RES	0.710	38,500	95,600	134,100
LEBLANC, STEVEN C & MICHELE C	000247	022000	000000	222 BASCOM	IF RES	2.000	45,900	63,400	109,300
LEBLANC, THOMAS E	000231	006000	000000	340 MAPLE	IF RES	2.170	44,000	88,700	132,700
LECAROZ, RENEE D	000111	077000	000000	115 CHENEY	IF RES	0.240	31,400	89,200	120,600
LEE, CHRISTOPHER	000205	010000	000000	227 CROYDON BROOK	IF RES	0.918	53,000	18,700	71,700
LEE, LISA M	000109	014000	000000	VICTORY	IF RES	0.020	700	0	700
LEE, LISA M	000109	027000	000000	33 MIDDLE	IF RES	0.140	27,900	79,100	107,000
LEE, RICHARD G & SHERRY L	000108	039000	000000	11 BALSAM	IF RES	0.521	43,800	121,200	165,000

2012 Property Revaluation  
Property Value by Owner

Owner	Map	Lot	Sub	Location	Use	Acres	Land	Buildings	Total
LEE, RICHARD G & SHERRY L	000240	047000	000000	257 BASCOM	IF RES	45.000	38,027 cu	0	38,027
LEIVA REV TR ET AL, RAMON J	000219	042000	000000	302 CORBIN	IF RES	0.850	44,800	73,300	118,100
LELAND, JAMES M & SUN R	000109	061000	001003	3 KYLE	IF RES	0.000	0	114,300	114,300
LEMIEUX, DORIS A	000259	038000	MH0010	16 POPPLE WAY	IF RES	0.000	0	31,400	31,400
LEMOINE, LEON	000240	048000	000000	260 BASCOM	IF RES	5.070	52,000	36,000	88,000
LEONE, BRUCE E	000110	076000	000000	37 SYNDICATE	IF RES	0.140	26,500	54,900	81,400
LETMAN, CAROL R & ERROL	000114	053000	000000	58 CHURCH	IF RES	0.230	30,000	107,100	137,100
LEVANOVITCH, SCOTT	000236	021000	000000	3 MCDONOUGH	COM/IN	3.600	90,200	175,500	265,700
LEVASSEUR, ROBERT & AUTUMN	000114	110000	000000	110 SOUTH MAIN	IF RES	0.250	28,500	95,100	123,600
LEWELLYN ET AL, ELIZABETH ANN	000239	013000	000000	82 CUTTS	IF RES	11.460	63,700	70,600	134,300
LEWELLYN, MARTHA J & JEFFERY L	000239	015000	000000	86 CUTTS	IF RES	10.900	52,100	0	52,100
LEWIS (ET AL), EST OF JUDITH	000262	002000	000000	52 COON BROOK	IF RES	1.300	44,500	28,000	72,500
LEWIS (ET AL), EST OF JUDITH	000262	003000	000000	54 COON BROOK	IF RES	2.150	37,300	0	37,300
LEWIS (ET AL), EST OF JUDITH	000262	004000	000000	66 COON BROOK	COM/IN	41.000	81,965 cu	0	81,965
LEWIS, EST OF JUDITH	000239	012000	000000	793 SOUTH MAIN	IF RES	11.750	44,509 cu	14,200	58,709
LEWIS, GERTRUDE	000220	004000	000000	22 DOVE	IF RES	0.230	27,900	42,200	70,100
LEWIS, MARY L	000246	085000	MH0048	1 IRON WAY	IF RES	0.000	0	18,400	18,400
LEWIS, MONTE S & VICKI M	000239	012001	000000	789 SOUTH MAIN	IF RES	9.000	44,628 cu	0	44,628
LEWIS, RANDY A	000112	016000	000000	30 PINNACLE	IF RES	0.280	29,800	75,800	105,600
LILLIE, MATTHEW & CHRISTINA	000118	067000	000000	44 ALEXANDER	IF RES	0.520	41,800	85,800	127,600
LIMOGES, DAVID L	000112	057000	000000	41 PARKVIEW	IF RES	0.540	26,300	59,300	85,600
LINN JR ET AL, JOHN & JEAN & D	000102	015000	MH0002	431 SUNAPEE LOT #14	IF RES	0.000	0	5,400	5,400
LINN, JEAN MICHELLE & JOHN JR	000234	057000	000000	19 AYERS	IF RES	2.700	45,100	112,800	157,900
LINN, JOSHUA & JESSICA BUSWELL	000215	004000	000000	315 REEDS MILL	IF RES	0.330	30,000	30,100	60,100
LITEVICH ET AL, JOHN & JULIA	000244	001000	000000	7 PYSZ	IF RES	12.820	74,400	1,300	75,700
LITTLE, DAVID S & KAREN K	000244	003000	000000	480 EAST MOUNTAIN	IF RES	27.000	97,900	202,800	300,700
LLOYD, DANIEL & KATHY A WALSH	000212	006000	000000	94 ROWELL	IF RES	2.700	66,900	181,900	248,800
LLS CAPITAL MANAGEMENT LLC	000207	006000	000000	SATTERLEE	UNMGND	28.000	2,262 cu	0	2,262
LOCKWOOD, HEIRS OF PEGGY LEE	000109	079000	000000	208 NORTH MAIN	IF RES	0.190	24,900	61,500	86,400
LONG FAMILY TRUST ET AL	000246	083000	000000	20 FAIRWAY	IF RES	0.470	42,000	19,000	61,000
LORANDEAU JR, SYDNEY	000110	113000	000000	63 GREEN	IF RES	0.100	27,000	65,000	92,000
LORANDEAU JR, SYDNEY	000118	042000	000000	3 WILLOW	IF RES	0.980	42,700	59,500	102,200
LORANDEAU, SYD	000111	040000	000000	133 NORTH MAIN	4F RES	0.290	30,100	61,400	91,500
LORANDEAU, SYD W	000111	039000	000000	139 NORTH MAIN	3F RES	0.290	30,100	54,400	84,500
LORANDEAU, SYDNEY	000109	086000	000000	10 NEWPORT	IF RES	0.130	26,300	40,100	66,400
LORANDEAU, SYDNEY	000110	037000	000000	19 COURT	2F RES	0.200	27,800	62,100	89,900
LORANDEAU, SYDNEY	000110	038000	000000	23 COURT	4F RES	0.210	28,100	93,200	121,300
LORANDEAU, SYDNEY	000110	043000	000000	50 MYRTLE	IF RES	0.150	26,700	56,200	82,900
LORANDEAU, SYDNEY	000113	083000	000000	325 BRADFORD	IF RES	0.320	27,300	53,800	81,100
LORANDEAU, SYDNEY W & TERRI L	000113	090000	000000	BRADFORD	IF RES	0.943	12,700	0	12,700
LORANDEAU, SYDNEY W & TERRI L	000118	015000	000000	43 ALEXANDER	IF RES	0.840	40,300	8,100	48,400
LORANDEAU, TERRI L & SYDNEY W	000119	057000	000000	9 KATHLEEN	IF RES	3.200	51,600	148,500	200,100
LORD ET AL, ANTHONY J	000227	027000	000000	200 SUMMER	IF RES	0.380	33,300	102,900	136,200
LORD, CAROL R	000108	093000	000000	5 SHANNON	IF RES	0.320	28,600	76,700	105,300
LORING, STANLEY E & AMY LEE	000103	007000	000000	8 WHIPPLE	IF RES	1.040	46,700	94,000	140,700
LOUDEN, FRANCES I	000247	016000	000000	170 BASCOM	IF RES	5.000	52,299 cu	89,300	141,599
LOUDEN, FRANCES I	000247	017000	000000	BASCOM	IF RES	15.300	17,156 cu	0	17,156
LOUNDER, ELIZABETH A & JAMES E	000239	018000	000000	114 CUTTS	IF RES	1.080	39,700	87,700	127,400

**2012 Property Revaluation  
Property Value by Owner**

Owner	Map	Lot	Sub	Location	Use	Acres	Land	Buildings	Total
LOVELY JR, PETER R & ERIN J	000111	106000	000000	20 SCHOOL	IF RES	0.400	30,300	152,700	183,000
LOVELY, PETER & MARTHA	000108	100000	000000	4 KILLARNEY	IF RES	0.520	32,000	91,600	123,600
LOVEY ET AL, ANN MAE	000259	007000	000000	714 SOUTH MAIN	IF RES	5.300	57,500	4,600	62,100
LOW II, RICHARD W & ROBIN A	000118	062000	000000	12 ALEXANDER	IF RES	0.600	39,800	107,700	147,500
LOWNDES, GARY E & SANDRA L	000114	034000	000000	96 MAPLE	2F RES	0.190	24,900	58,200	83,100
LUBA PROPERTIES LLC	000101	004000	000000	362 SUNAPEE	COM/IN	0.740	67,800	247,700	315,500
LUCAS JR ET AL, ROBERT	000242	005000	000000	BRADFORD	IF RES	3.000	19,900	0	19,900
LUCAS JR, ROBERT & BARBARA B	000242	004000	000000	BRADFORD	IF RES	2.950	19,800	0	19,800
LUCAS JR, ROBERT & BARBARA B	000242	010000	000000	513 BRADFORD	IF RES	5.360	54,800	196,200	251,000
LUCAS SR, ROBERT & BARBARA	000242	060000	000000	61 MOORE	IF RES	17.500	77,100	280,500	357,600
LUCAS, KEVIN S	000242	024000	000000	58 SUNSHINE	IF RES	1.400	44,600	149,500	194,100
LUCAS, SKY M	000111	023000	000000	52 NORTH MAIN	IF RES	0.390	33,300	239,800	273,100
LUCK, FRANK & VIRGINIA	000245	062000	000000	434 SOUTH MAIN	IF RES	1.900	45,700	107,400	153,100
LUCK, ROBERT E & WENDY J	000246	007000	000000	131 POLLARDS MILL	IF RES	0.190	15,200	14,300	29,500
LUCK, ROBERT E & WENDY J	000246	008000	000000	127 POLLARDS MILL	IF RES	7.100	61,400	109,600	171,000
LUDWISZEWSKI ET AL, RAYMOND B	000238	008000	000000	113 LANGLEY	IF RES	24.000	31,578 cu	23,900	55,478
LUNA, JOHN & MADELINE S	000111	204000	000000	55 SUMMER	IF RES	0.400	28,800	95,500	124,300
LUNDERVILLE, JUNE R	000240	054000	000000	342 BASCOM	IF RES	4.400	64,600	41,500	106,100
LUNN ET AL, JOHN & MEREDITH	000211	041000	000000	23 FLETCHER	IF RES	2.020	55,300	142,600	197,900
LURVEY, KENNETH	000257	008000	000000	EAST MOUNTAIN	IF RES	80.000	4,136 cu	0	4,136
LUSSIER, CHERYL ANN	000242	041000	000000	142 EAST MOUNTAIN	IF RES	1.200	91,900	63,400	155,300
LUSSIER, JACK E	000113	053000	000000	396 BRADFORD	IF RES	0.500	34,600	92,600	127,200
LUSSIER, JOEL F & VIKI L BRIDGE	000220	056000	000000	37 SATTERLEE	IF RES	1.520	42,600	148,900	191,500
LUSSIER, LAURENCE & JENNIE	000111	127000	000000	13 WINTER	2F RES	0.330	31,600	89,000	120,600
LYMAN, DOROTHY J & HOWARD L	000108	029000	000000	LINDEN	IF RES	0.527	12,900	0	12,900
LYNCH, GERALD E & LYNN E	000110	008000	000000	70 MEADOW	IF RES	0.240	25,700	70,400	96,100
M & T 225 ENTERPRISES LLC	000113	030000	000000	225 MAPLE	IF RES	0.330	28,700	21,700	50,400
MACALLISTER III, JOHN & BARBARA	000259	010000	000000	794 SOUTH MAIN	IF RES	2.000	55,300	128,900	184,200
MACARIS, STEVEN	000102	012000	MH0011	9 EDGEWOOD PARK	IF RES	0.000	0	10,700	10,700
MACCONNELL ET AL, ANTHONY	000246	031000	000000	21 FALLS	IF RES	1.850	50,100	105,500	155,600
MACCONNELL III, FRANK A	000246	032000	000000	11 FALLS	IF RES	2.000	49,600	97,200	146,800
MACCONNELL, ANN E	000216	006000	000000	142 SPRINGFIELD	IF RES	25.800	117,249 cu	208,100	325,349
MACCREIGHTON, DANNY & CYNTHIA	000106	022000	000000	535 SUNAPEE	IF RES	0.180	23,900	62,100	86,000
MACCREIGHTON, DANNY & CYNTHIA	000109	036000	000000	92 OAK	IF RES	0.600	44,200	133,300	177,500
MACCREIGHTON, VICTORIA ET AL	000102	015000	MH0014	431 SUNAPEE LOT #2	IF RES	0.000	0	17,700	17,700
MACDONALD, BRUCE E	000246	085000	MH0045	2 CART WAY	IF RES	0.000	0	21,800	21,800
MACDONALD, TARI	000262	003000	MH0000	56 COON BROOK	IF RES	0.000	0	16,500	16,500
MACDONALD, WILLIAM & SHARON	000210	005000	000000	281 BLUEBERRY RIDGE	IF RES	3.100	57,500	95,200	152,700
MADDAGE, FREDERICK J	000107	001000	00B001	22 RIVERBEND UNIT #1	IF RES	0.000	0	54,300	54,300
MAGEE, MICHAEL J & CINDY	000114	085000	000000	104 LAUREL	IF RES	1.100	31,600	101,400	133,000
MAGISTRO, ANTHONY S	000110	057000	000000	28 PLEASANT	2F RES	0.130	27,700	116,000	143,700
MAGNUSON JR, ROBERT & PATRICIA	000227	026000	000000	198 SUMMER	IF RES	0.400	33,300	85,500	118,800
MAGOON, DAVID & HEIRS OF MARY	000111	233000	000000	130 SUNAPEE	2F RES	0.320	24,200	63,100	87,300
MAHONEY, EST OF MARGARET L	000117	072000	000000	3 GOLF	IF RES	0.461	43,900	93,200	137,100
MAIER ET AL, ERIC E	000254	012000	000000	119 PIKE HILL	IF RES	3.480	44,400	108,800	153,200
MAIOLA, ANTHONY & ELIZABETH	000109	063000	000000	83 OAK	IF RES	1.670	50,900	132,900	183,800
MAIOLA, JOEL W	000240	015000	000000	NEWPORT HEIGHTS	IF RES	4.300	4,300	0	4,300
MAJUT, JAREMA & MARTHA	000111	074000	000000	19 GROVE	IF RES	0.180	28,600	74,700	103,300

**2012 Property Revaluation  
Property Value by Owner**

Owner	Map	Lot	Sub	Location	Use	Acres	Land	Buildings	Total
MAJOROS, ROSEMARIE	000106	008000	000000	559 SUNAPEE	IF RES	0.520	27,400	48,300	75,700
MALEC, TERESA A	000257	007000	000000	461 EAST MOUNTAIN	IF RES	6.600	54,700	117,500	172,200
MALONE, JAMES & SUSAN	000121	004000	000000	609 SOUTH MAIN	IF RES	100.500	69,840 cu	164,800	234,640
MALONE, RONALD & CAROL	000102	012000	000000	441 SUNAPEE	COM/JN	2.900	88,000	160,100	248,100
MALONE, RONALD & CAROL	000102	012000	MH0003	5 EDGEWOOD PARK	IF RES	0.000	0	14,800	14,800
MALOOF LIV TR ET AL, THOMAS M	000113	028000	MH0024	24 EMERALD RIDGE	IF RES	0.000	0	33,700	33,700
MALOOL FAMILY REALTY LLC	000101	006000	000000	22 SAND HILL	COM/JN	76.110	143,300	446,100	589,400
MALOOL FAMILY REALTY LLC	000216	002000	000000	ROYMAL	UNM/GD	4.520	304 cu	0	304
MALOOL FAMILY REALTY LLC	000216	003000	000000	17 ROYMAL	COM/JN	26.940	141,648 cu	568,600	710,248
MALOOL TRUST, ROY M	000216	004000	000000	WHIPPLE	IF RES	0.420	2,500	0	2,500
MALOOL, SHAYNA & M JUNEAU	000215	018000	000000	268 SPRINGFIELD	IF RES	5.000	79,300	283,000	362,300
MANDIGO, BEVERLY T	000259	038000	MH0024	12 GLEN WAY	IF RES	0.000	0	41,700	41,700
MANGLOSS, TODD & CAROL	000246	085000	MH0030	5 CHIP WAY	IF RES	0.000	0	25,100	25,100
MANN, MARY E & HERMAN J	000259	039000	000000	18 SPRING BROOK	IF RES	0.800	40,600	41,000	81,600
MANSEAU, ABBY	000246	085000	MH0037	37 FAIRWAY	IF RES	0.000	0	24,200	24,200
MANSEAU, GREGORY A & LINDA J	000117	046000	000000	137 SOUTH MAIN	2F RES	0.320	27,300	88,900	116,200
MARCOTTE FAM TR, CHRISTOPHER J	000109	112000	000000	6 FAIRBANKS	COM/JN	0.253	60,200	93,100	153,300
MARCOTTE FAM TR, CHRISTOPHER J	000109	113000	000000	236 NORTH MAIN	IF RES	0.253	30,000	108,500	138,500
MARCOTTE REV TRUST, MAUREEN B	000109	111000	000000	FAIRBANKS	COM/JN	0.379	61,500	112,500	174,000
MARCOTTE REV TRUST, MAUREEN B	000109	115000	000000	9 PUTNAM	COM/JN	0.379	61,500	155,200	216,700
MARCOTTE REV TRUST, MAUREEN B	000109	133000	000000	149 NORTH MAIN	IF RES	0.200	30,800	81,100	111,900
MARCOTTE REV TRUST, MAUREEN B	000112	014000	000000	SARGENT	IF RES	0.110	8,600	0	8,600
MARCOTTE REV TRUST, MAUREEN B	000112	015000	000000	PINNACLE	IF RES	0.680	9,500	0	9,500
MARCOTTE REVOC TRUST, JOHN J	000217	022000	000000	71 SAND HILL	COM/JN	5.040	66,000	221,800	287,800
MARCOTTE REVOC TRUST, JOHN J	000241	001000	000000	SOUTH MAIN	IF RES	31.550	5,633 cu	0	5,633
MARCOTTE REVOC TRUST, JOHN J	000245	001000	000000	SOUTH MAIN	IF RES	25.050	48,800	0	48,800
MARCOTTE, MAUREEN B	000111	242000	000000	24 PINNACLE	IF RES	0.330	33,200	116,300	149,500
MARCOTTE, MAUREEN B	000111	243000	000000	PINNACLE	IF RES	0.120	8,300	0	8,300
MARCOTTE, MAUREEN B	000112	013000	000000	SARGENT	IF RES	0.160	9,000	0	9,000
MARCUS, PETER & SEBASTIAN	000111	156000	000000	84 WINTER	3F RES	0.344	30,000	55,400	85,400
MARIN REV TRSTS, PAUL & NANCY	000245	028000	000000	WEBSTER	IF RES	20.000	3,847 cu	8,400	12,247
MARIN REV TRSTS, PAUL & NANCY	000245	029000	000000	58 WEBSTER	IF RES	60.000	72,874 cu	128,900	201,774
MARINO, THOMAS P & BONNIE L	000103	031000	000000	42 HALE	IF RES	0.250	29,700	70,300	100,000
MARR, LOUIS & PATRICIA	000104	011000	000000	34 HICKERY	IF RES	0.670	38,600	74,500	113,100
MARSDEN, HEATH & ANGELA M	000219	032000	000000	309 CORBIN	IF RES	3.000	67,600	131,000	198,600
MARSHALL, CATHERINE E	000114	067000	000000	45 CHURCH	IF RES	0.150	25,300	112,800	138,100
MARSHALL, KERI J	000237	006000	000000	CHANDLERS MILL	IF RES	236.000	16,148 cu	0	16,148
MARTELL, PAULA W	000117	077000	000000	36 UNITY	IF RES	0.480	51,100	132,100	183,200
MARTIN ET AL, DEBORA	000109	048000	000000	168 OAK	IF RES	2.000	81,700	122,400	204,100
MARTIN JR, MICHAEL & C HUSACK	000258	021000	000000	103 TURKEY HILL	IF RES	1.600	42,900	103,200	146,100
MARTIN, CHRISTOPHER	000118	063000	000000	20 ALEXANDER	IF RES	0.580	41,900	75,300	117,200
MARTIN, CHRISTOPHER & SARAH	000108	016000	000000	202 CHENEY	IF RES	1.890	40,600	144,400	185,000
MARTIN, JAMES L	000212	007000	000000	108 ROWELL	IF RES	12.100	68,900	161,900	230,800
MARTIN, JAMES L	000245	042000	000000	295 EAST MOUNTAIN	IF RES	3.000	70,500	69,600	140,100
MARTIN, MARK A	000111	178000	000000	32 SUMMER	IF RES	0.360	28,800	90,300	119,100
MARTIN, ROBERT F	000111	202000	000000	17 SUMMIT	IF RES	0.400	34,500	103,300	137,800
MARTIN, STEPHANIE S (JENNINGS)	000111	081000	000000	85 CHENEY	IF RES	0.600	41,900	161,500	203,400
MARTIN, WILBUR & BARBARA	000247	023000	MH0000	8 GERMAN SHEPHERD WAY	IF RES	0.000	0	7,700	7,700



**2012 Property Revaluation  
Property Value by Owner**

Owner	Map	Lot	Sub	Location	Use	Acres	Land	Buildings	Total
MARVEL, SHAWN A	000111	217000	000000	108 SUNAPEE	3F RES	0.270	29,800	66,700	96,500
MARYN, MICHAEL J & YVONNE M	000108	063000	000000	128 BEECH	IF RES	0.490	43,900	153,500	197,400
MASKELL, WILLIAM & LYNN	000220	010000	000000	8 BLUEBERRY RIDGE	IF RES	0.310	30,600	69,900	99,900
MASON, LARRY R	000247	020000	000000	BASCOM	IF RES	77.000	13,748 cu	0	13,748
MATARUSO, MARK A & CAROL A	000247	001000	000000	102 BASCOM	IF RES	2.100	48,300	110,500	158,800
MATHESON ET AL, LESLIE	000242	017000	000000	BRADFORD	IF RES	1.150	22,600	0	22,600
MATHESON ET AL, LESLIE	000242	018000	000000	8 SUNSHINE COURT	IF RES	1.200	48,900	56,100	105,000
MATSON ET AL, TODD E	000230	011000	000000	568 MAPLE	IF RES	2.200	55,700	11,600	67,300
MATSON FAM IRREV TR, ELIZABETH	000238	016000	000000	356 CHANDLERS MILL	IF RES	6.200	65,800	94,300	160,100
MATTHEWS, ARTHUR & SUSAN	000220	008000	000000	19 DOVE	IF RES	0.460	38,000	53,700	91,700
MATTILA, KAINO	000117	016000	000000	HILLSIDE	IF RES	1.100	13,100	0	13,100
MATTILA, KAINO	000117	028000	000000	SOUTH MAIN	IF RES	0.500	10,800	0	10,800
MATTILA, KAINO	000117	029000	000000	SOUTH MAIN	IF RES	35.000	4,729 cu	0	4,729
MATTINGLY, COLEEN A & THOMAS L	000111	170000	000000	29 BEECH	IF RES	0.120	24,800	85,600	110,400
MATTINGLY, JAMES P	000247	005000	000000	52 CHESTNUT	IF RES	11.780	4,114 cu	0	4,114
MATTINGLY, JAMES P & TERESA B	000247	006000	000000	88 CHESTNUT	IF RES	11.550	36,887 cu	98,100	134,987
MATTINGLY, THOMAS L & COLEEN A	000111	171000	000000	23-25 BEECH	2F RES	0.160	27,000	77,200	104,200
MATZ-HELIE ET AL, KATHLEEN	000110	025000	000000	121 BELKNAP	IF RES	0.210	28,100	96,800	124,900
MAYOR, NATALIE	000111	034000	000000	18 COURT	3F RES	0.240	30,000	62,300	92,300
MAXFIELD, FRED T & MARY	000109	047000	000000	166 OAK	IF RES	1.050	56,700	134,100	190,800
MAXFIELD, JOHN	000235	005000	000000	99 LANGLEY	IF RES	2.270	39,200	71,500	110,700
MAXFIELD, MARY A & FRED T	000109	042000	000000	22 UNION	IF RES	0.870	44,700	77,500	122,200
MAXNARD, LEWIS A	000111	115000	000000	10 GRANDVIEW	IF RES	0.310	34,400	101,700	136,100
MAYNARD, LEWIS A & DOROTHY W	000112	008000	000000	18 SARGENT	IF RES	0.380	31,700	90,000	121,700
MAYNARD, LEWIS A & DOROTHY W	000112	009000	000000	SARGENT	IF RES	0.380	11,600	0	11,600
MAYNARD, PATRICIA A	000109	061000	003018	18-19 KYLE	IF RES	0.000	0	183,100	183,100
MAYNARD, PATRICIA A	000246	076000	000000	123 UNITY	IF RES	1.600	59,900	147,100	207,000
MAYNES, ANGELA A	000223	001000	000000	49 PALMAY HILL	IF RES	7.900	55,100	77,700	132,800
MCALLISTER, KEITH & BECKY	000241	014000	000000	25 COUNTRY CLUB	IF RES	0.640	42,100	105,200	147,300
MCALLISTER, KENT & BETHANY	000241	013000	000000	21 COUNTRY CLUB	IF RES	0.650	42,100	118,300	160,400
MCALPINE LIVING TRUST, R & C	000111	239000	000000	21 PINNACLE	IF RES	0.460	30,300	83,200	113,500
MCBROOM, CLAUDE E & DIANE M	000119	040000	000000	4 LORRAINE	IF RES	0.460	47,900	98,500	146,400
MCCARTHY ET AL, KEVIN	000219	043000	000000	308 CORBIN	IF RES	0.540	47,400	117,700	165,100
MCCARTHY, DANIEL & KATERINA	000117	033000	000000	224 SOUTH MAIN	IF RES	0.660	32,600	125,000	157,600
MCCARTHY, KATHLEEN G ET AL	000216	023000	000000	SPRINGFIELD	IF RES	11.200	604 cu	0	604
MCCARTHY, KATHLEEN G ET AL	000216	023001	000000	SPRINGFIELD	UNMNGD	11.500	604 cu	0	604
MCCARTHY, KATHLEEN G ET AL	000216	023002	000000	SPRINGFIELD	UNMNGD	12.400	538 cu	0	538
MCCORMICK, ERNA	000246	085000	MH0031	3 CHIP WAY	IF RES	0.000	0	21,400	21,400
MCCOY ET AL, SCOTT D	000207	019000	000000	319 CORNISH TURNPIKE	IF RES	13.000	47,566 cu	309,600	357,166
MCCRILLIS (ET AL), WILLIAM G	000243	033000	000000	113 SCHOOLHOUSE	IF RES	57.000	82,444 cu	120,700	203,144
MCCRILLIS, J DAVID & LAURA D	000242	066000	000000	93 SCHOOLHOUSE	IF RES	16.970	125,918 cu	294,400	420,318
MCCRILLIS, JOHN C & KATHERINE	000108	046000	000000	139 CHENEY	IF RES	1.800	48,400	163,000	211,400
MCCRILLIS, JOHN C & S ELDREDGE	000233	011000	000000	JOHN STARK	IF RES	60.000	6,881 cu	0	6,881
MCCULLOUGH, JOYCE A	000259	038000	MH0025	21 POPPLE WAY	IF RES	0.000	0	39,000	39,000
MCDONALD'S CORP (28/55)	000114	128000	000000	20 JOHN STARK	COM/IN	1.677	288,200	749,800	1,038,000
MCDONOUGH III, FRED	000209	002000	000000	CATHOLE	IF RES	117.000	5,100 cu	0	5,100
MCDONOUGH, RUTH E	000109	094000	000000	7 ROSELAND	IF RES	0.271	30,100	71,600	101,700
MCELREAVY SR, KEITH & SYLVIA	000226	010000	000000	OAK	IF RES	19.000	7,375 cu	0	7,375

2012 Property Revaluation  
Property Value by Owner

Owner	Map	Lot	Sub	Location	Use	Acres	Land	Buildings	Total
MCELREAVY SR, KEITH & SYLVIA	000227	004000	000000	221 OAK	IF RES	17.000	49,186 cu	134,400	183,586
MCFARLIN, PATRICK & MELINDA	000259	030000	000000	40 PINE TREE	IF RES	0.940	35,100	51,600	86,700
MCGLIEW, DEBORAH	000103	017000	000000	12 HALE	COM/IN	0.630	70,000	58,700	128,700
MCGLONON, SHERAN D	000219	001000	000000	298 OAK	IF RES	7.910	55,000	116,800	171,800
MCGONIGLE, THERESA (HATHAWAY)	000118	030000	000000	25 ALEXANDER	IF RES	1.600	46,200	68,500	114,700
MCGRAY FAM TRUST, LELAND R	000108	061000	000000	2 SPRUCE	IF RES	0.340	36,200	153,500	189,700
MCGRAY FAM TRUST, LELAND R	000111	126000	000000	17 WINTER	COM/IN	2.200	73,900	383,700	457,600
MCGRAY REV TRUST, LELAND R	000103	051000	000000	475 SUNAPEE	COM/IN	5.900	165,000	376,000	541,000
MCGRAY REV TRUST, LELAND R	000108	059000	000000	BEECH	IF RES	0.550	22,600	0	22,600
MCGRAY REV TRUST, LELAND R	000108	060000	000000	BEECH	IF RES	0.750	23,000	0	23,000
MCGRAY, ROBERT & JANET	000117	064000	000000	12 GOLF	IF RES	0.489	44,000	108,200	152,200
MCGUIRE, ALLAN & MARYLOU	000258	017000	000000	139 TURKEY HILL	IF RES	10.900	57,700	170,800	228,500
MCINTYRE, KATHRYN J	000245	037000	000000	361 EAST MOUNTAIN	IF RES	2.000	59,600	186,300	245,900
MCKEE ET AL., DONNA MARIE	000109	076000	000000	196 NORTH MAIN	IF RES	0.260	28,600	72,700	101,300
MCKENNEY, MARGARET L	000115	028000	000000	88 PINE	IF RES	3.329	59,500	182,700	242,200
MCKENNEY, STEVEN & JILL	000119	020000	000000	26 BEVERLY	IF RES	0.470	43,900	81,900	125,800
MCKENNEY, STUART J	000242	054000	000000	74 SCHOOLHOUSE	IF RES	3.400	60,100	141,300	201,400
MCLEMAN IV, CHARLES M	000119	010000	000000	74 ALEXANDER	IF RES	0.682	42,000	98,200	140,200
MCMAHON, JAMES & ELAINE	000221	008000	000000	GOVE	IF RES	38.000	1,737 cu	1,800	3,537
MCMAHON, JAMES & ELAINE	000221	009000	000000	135 GOVE	IF RES	106.000	99,686 cu	217,700	317,386
MCMAHON, JANET & JAMES	000260	040000	000000	471 UNITY	IF RES	5.000	54,900	116,500	171,400
MCMAHON, PATRICIA M	000211	027000	000000	31 CORNISH TURNPIKE	IF RES	2.200	46,100	162,900	209,000
MCMAHON, ROBERT & JANICE	000119	028000	000000	7 BEVERLY	IF RES	0.480	46,200	97,800	144,000
MCMAHON, ROBERT & JANICE	000240	010000	000000	NEWPORT HEIGHTS	IF RES	6.800	6,800	0	6,800
MCMAHON, ROBERT & JANICE	000240	012000	000000	NEWPORT HEIGHTS	IF RES	4.600	4,600	0	4,600
MCMAHON, ROBERT & JANICE	000240	016000	000000	NEWPORT HEIGHTS	IF RES	4.500	4,500	0	4,500
MCMAHON, SARAH (EDES)	000110	030000	000000	51 BELKNAP	IF RES	0.350	30,200	118,500	148,700
MCMANUS, RICHARD & LISA	000115	035000	000000	21 PINE	IF RES	1.120	45,300	183,900	229,200
MCNAMARA, LAWRENCE & LINDA	000214	012000	000000	9 ASPEN	IF RES	1.300	36,200	105,600	141,800
MCNEEL, LARRY & MEREDITH	000233	025000	000000	28 BROWN	IF RES	0.300	14,200	0	14,200
MCNEEL, SAMUEL & DANIELLE	000108	036000	000000	7 SPRUCE	IF RES	0.256	34,300	143,200	177,500
MEAD, SHERIDAN J	000260	001000	000000	480 UNITY	IF RES	4.000	49,100	90,800	139,900
MEADE, THOMAS J & BRENDA L	000247	003000	000000	116 BASCOM	IF RES	2.100	46,100	93,300	139,400
MEADOW ROAD HOUSING CORP	000114	155000	000000	2 MEADOW	EXEMPT	2.400	127,100	1,266,100	1,393,200
MEADOW ROAD HOUSING CORP	000114	160000	000000	ASH	COM/IN	0.170	2,600	0	2,600
MEADOWSEND TIMBERLANDS LTD PTN	000249	001000	000000	PIKE HILL	IF RES	116.000	2,826 cu	0	2,826
MEADOWSEND TIMBERLANDS LTD PTN	000249	002000	000000	PIKE HILL	IF RES	106.000	2,451 cu	0	2,451
MEADOWSEND TIMBERLANDS LTD PTN	000250	001000	000000	CLAREMONT LINE	IF RES	329.000	27,939 cu	0	27,939
MEADOWSEND TIMBERLANDS LTD PTN	000252	005000	000000	UNITY TOWN LINE	IF RES	57.000	1,611 cu	0	1,611
MEADOWSEND TIMBERLANDS LTD PTN	000253	005000	000000	PIKE HILL	IF RES	228.000	8,290 cu	0	8,290
MEADOWSEND TIMBERLANDS LTD PTN	000260	045000	000000	PIKE HILL	IF RES	127.000	4,114 cu	0	4,114
MEDBERY, RUSSELL	000117	045000	000000	141 SOUTH MAIN	MNGD H	0.420	28,900	125,200	154,100
MEHEGAN, DANIEL P & AMANDA L	000111	172000	000000	21 BEECH	IF RES	0.100	24,400	70,500	94,900
MELCHER, RICHARD T & VIVIAN L	000242	022000	000000	13 SUNSHINE COURT	IF RES	1.300	44,500	42,200	86,700
MELLOY III ET AL, RICHARD A	000222	002000	000000	EAST GREEN MOUNTAIN	IF RES	54.140	19,626 cu	0	19,626
MELO, NICHOLAS P	000215	022000	000000	300 SPRINGFIELD	IF RES	5.000	51,600	17,600	69,200
MENARD, ALEX & JOANNE	000220	043000	000000	MENARD	IF RES	10.160	39,700	0	39,700
MENARD, DONALD G & AMBER G	000225	005000	000000	HURD	IF RES	35.000	2,623 cu	0	2,623

**2012 Property Revaluation  
Property Value by Owner**

Owner	Map	Lot	Sub	Location	Use	Acres	Land	Buildings	Total
MENARD, DONNA	000220	040000	000000	92 HURD	IF RES	6.000	47,400	80,900	128,300
MENARD, JAMES & SANDRA	000220	025000	000000	16 OLD KELLEYVILLE	IF RES	1.500	42,700	76,300	119,000
MENARD, MORGAN J & SHARON C	000225	007000	000000	118 HURD	IF RES	2.000	43,700	139,400	183,100
MENARD, PATRICIA A	000259	038000	MH0006	8 POPLER WAY	IF RES	0.000	0	33,700	33,700
MENARD, PAUL	000220	026000	000000	32 OLD KELLEYVILLE	IF RES	4.380	76,100	73,100	149,200
MENARD, PAUL	000220	027000	000000	52 OLD KELLEYVILLE	IF RES	1.900	47,900	118,100	166,000
MENARD, SHERRY L	000120	039000	000000	391 UNITY	IF RES	1.300	47,000	77,800	124,800
MENKOV, BORISLAV & MARGARET	000108	002000	000000	14 GROVE	3F RES	0.620	33,800	98,000	131,800
MENKOV, BORISLAV & MARGARET	000110	055000	000000	16 PLEASANT	3F RES	0.330	28,700	97,700	126,400
MERRILL TRUST 11/97	000211	004000	000000	82 CORNISH TURNPIKE	IF RES	7.100	48,805 cu	191,700	240,505
MERRILL TRUST 11/97	000211	005000	000000	CORNISH TURNPIKE	IF RES	7.100	403 cu	0	403
MERRILL, GERALD E & JOAN L	000119	079000	000000	293 UNITY	IF RES	0.140	29,200	3,600	32,800
MERRILL, JUSTIN R & ELISE A	000254	004000	000000	98 PIKE HILL	IF RES	12.100	44,256 cu	140,800	185,056
MERRILL, MARK E	000245	035000	000000	373 EAST MOUNTAIN	IF RES	1.510	53,600	103,300	156,900
MERRILL, MARK E	000245	036000	000000	371 EAST MOUNTAIN	IF RES	1.520	53,500	23,500	77,000
MERRILL, MICHAEL & B TENNEY	000246	067000	000000	53 BASCOM	IF RES	2.570	42,600	40,100	82,700
MERRIMAN, JOHN R	000218	006000	00CH06	15 AIRPORT STE 6	COM/IN	0.000	0	34,600	34,600
MERRITT, GREGG	000233	021000	000000	JOHN STARK	IF RES	0.660	12,800	0	12,800
MERRITT, GREGG & NICOLE	000109	089000	000000	218 NORTH MAIN	COM/IN	0.220	59,500	58,100	117,600
MERRITT, GREGG & NICOLE	000256	007000	000000	190 PAGE HILL	IF RES	197.000	96,833 cu	162,200	259,033
MERRITT, GREGG & NICOLE	000256	008000	000000	PAGE HILL	IF RES	82.000	55,428 cu	28,400	83,828
MERRITT, GREGG & NICOLE	000258	009000	000000	OLD TURNPIKE	IF RES	81.000	7,767 cu	0	7,767
MERRITT, GREGG & NICOLE	000258	010000	000000	OLD TURNPIKE	IF RES	8.800	1,461 cu	0	1,461
MERRITT, PETER B & KELLEY A	000246	026000	000000	97 POLLARDS MILL	IF RES	5.100	83,200	235,400	318,600
MERROW, KENNETH & REBECCA	000118	032000	000000	4 WILLOW	IF RES	1.400	51,500	130,800	182,300
MEYER, FREDERICK & JOYCE A	000242	029000	000000	61 SUNSHINE	IF RES	1.530	47,100	156,900	204,000
MIEG, STEVEN J & PATRICIA R	000247	009000	000000	89 CHESTNUT	IF RES	5.050	51,900	158,800	210,700
MIHALY, RICHARD D & CHERYL L	000243	036000	000000	621 BRADFORD	IF RES	4.000	88,100	110,300	198,400
MIKE OSGOOD & SON INC	000259	002000	000000	TURKEY HILL	IF RES	5.230	44,300	0	44,300
MILCENDEAU, PATRICK & C DAVIS	000110	075000	000000	39 SYNDICATE	IF RES	0.150	26,700	71,100	97,800
MILES, BRADEN C & NATALIE M	000241	019000	000000	75 UNITY	IF RES	1.620	48,500	225,300	273,800
MILITELLO ET AL, JENNIFER D	000260	026000	000000	219 SKYLINE	IF RES	5.100	45,800	107,100	152,900
MILLER, ANDREW J & VALERIE M	000215	012000	000000	5 MORNINGSIDE	IF RES	3.020	38,600	31,600	70,200
MILLER, RONALD & LISA	000234	035000	000000	12 NEW-MINN HEIGHTS	IF RES	1.700	46,200	55,700	101,900
MILLER, SHANE & CAROLINE RYAN	000116	034000	000000	3 FOURTH	IF RES	0.150	25,400	46,700	72,100
MILLER, VIRGINIA	000217	014000	000000	108 SAND HILL	IF RES	3.070	43,600	70,900	114,500
MILLS, CRAIG H E & SARAH W Z	000119	051000	000000	27 KARLENE	IF RES	0.800	44,600	109,100	153,700
MINER, ROBERT L	000241	028000	000000	29 GOLF CLUB	IF RES	1.800	47,300	106,500	153,800
MINICH, KURT M & TAMI E	000245	004000	000000	38 OLD GOSHEN	IF RES	25.000	47,606 cu	133,200	180,806
MITCHELL, DONNA	000118	010000	000000	57 ALEXANDER	IF RES	0.900	42,300	141,200	183,500
MITCHELL, JACKIE (DELANEY)& WM	000236	019000	000000	16 MCDONOUGH	IF RES	5.000	49,100	100,900	150,000
MITTS, ANNE M (BARRETT)	000243	007000	000000	584 BRADFORD	IF RES	1.900	62,900	59,500	122,400
MLEY, PAMELA	000246	009000	000000	101 BREAKNECK	IF RES	3.700	68,300	90,400	158,700
MOHR, ROBERT R	000227	019000	000000	3 SANDY	IF RES	0.470	33,500	73,700	107,200
MONAHAN, KEVIN & KAREN	000108	023000	000000	185 CHENEY	IF RES	0.350	33,200	120,000	153,200
MONGILLO, JAMES R & DANA R	000246	085000	MH0028	44 FAIRWAY	IF RES	0.000	0	16,200	16,200
MOODIE, KAREN L & TERRY L	000260	023000	000000	245 SKYLINE	IF RES	19.000	45,018 cu	193,000	238,018
MOODY, MARY ANN	000121	017000	000000	29 RIVER VIEW	IF RES	1.530	59,400	217,500	276,900

2012 Property Revaluation  
Property Value by Owner

Owner	Map	Lot	Sub	Location	Use	Acres	Land	Buildings	Total
MOODY, MICHAEL S & REBEKAH M	000110	012000	000000	120 BELKNAP	IF RES	1.070	39,100	119,100	158,200
MOORE, ELIZABETH	000240	066000	000000	55 WHITCHER	IF RES	10.000	50,600	38,400	89,000
MOORE, TERENCE	000111	211000	000000	9 SUMMER	3F RES	0.310	27,300	65,000	92,300
MOOSEHOLLOW MGM INC	000111	042000	000000	93 NORTH MAIN	COM/JN	0.560	39,600	145,600	185,200
MOOTE, CHARLES H	000219	004000	000000	322 OAK	IF RES	2.900	48,800	32,500	81,300
MOREAU, ANN	000116	038000	000000	8 THIRD	IF RES	0.460	32,800	52,400	85,200
MORIN, DIANA M & THOMAS R	000109	061000	001004	4 KYLE	IF RES	0.000	0	115,200	115,200
MORIN, MELISSA	000207	008000	000000	CORNISH TURNPIKE	IF RES	12.800	1,406 cu	0	1,406
MORIN, MELISSA	000207	009000	000000	CORNISH TURNPIKE	IF RES	6.100	267 cu	0	267
MORIN, MELISSA	000207	010000	000000	CORNISH TURNPIKE	MNGD H	24.000	1,104 cu	0	1,104
MORIN, RONALD P & SANDRA L	000259	038000	MH0007	10 POPPLE WAY	IF RES	0.000	0	51,400	51,400
MORIN, TODD & SHERRY	000116	005000	000000	39 UNITY	IF RES	1.300	50,000	118,000	168,000
MORRILL ET AL, GLORIA	000111	236000	000000	43 PINNACLE	IF RES	0.230	31,400	77,100	108,500
MORRILL, WAYNE R	000240	035000	000000	70 WHITCHER	IF RES	4.900	43,300	30,600	73,900
MORRILL, WAYNE R	000240	036000	000000	74 WHITCHER	IF RES	5.000	45,600	70,000	115,600
MORRILL, WAYNE R	000240	037000	000000	78 WHITCHER	IF RES	4.800	45,400	14,500	59,900
MORRIS, SHARON & EDWARD H	000114	033000	000000	92 MAPLE	2F RES	0.230	25,700	61,400	87,100
MORROW REV TR ET AL, LINDA M	000213	008000	000000	21 CAMEL HUMP	IF RES	4.600	73,300	151,300	224,600
MORROW, BRUCE	000220	063000	000000	15 BLUEBERRY RIDGE	IF RES	0.680	40,700	67,000	107,700
MORROW, GLENN & BETTY	000114	019000	000000	41 RIVER	IF RES	0.920	28,500	117,400	145,900
MORROW, GLENN & BETTY	000114	020000	000000	RIVER	IF RES	0.030	100	0	100
MORROW, GLENN & BETTY	000114	021000	000000	RIVER	IF RES	0.120	200	0	200
MORROW, SANDRA L	000242	025000	000000	60 SUNSHINE	IF RES	2.070	46,000	68,400	114,400
MORSE, GERALD & LISA	000231	013000	000000	385 MAPLE	IF RES	0.310	29,000	99,700	128,700
MORSE, LISA & EUNICE HAIGHT	000115	011000	000000	173 ELM	IF RES	0.170	27,800	57,500	85,300
MORSE, REGINALD	000234	034000	000000	680 JOHN STARK	COM/JN	25.230	114,800	256,400	371,200
MOSCONAS, MARY & MARK	000110	092000	000000	19 PLEASANT	4F RES	0.480	30,500	103,400	133,900
MOULTON, DALE	000246	033000	000000	86 POLLARDS MILL	IF RES	2.430	73,200	111,500	184,700
MOULTON, DALE E	000246	029000	000000	FALLS	IF RES	1.500	30,300	0	30,300
MOULTON, JAMES & DONNA	000113	084000	000000	2 HILL	IF RES	0.130	26,300	67,200	93,500
MOULTON, JOSEPH	000109	058000	000000	181 OAK	IF RES	0.890	51,400	60,600	112,000
MOUNTAIN, ARTHUR & BEATRICE	000113	028000	MH0014	14 EMERALD RIDGE	IF RES	0.000	0	54,400	54,400
MOURADIAN, KENNETH W & MARY	000246	039000	000000	214 UNITY	IF RES	0.954	42,200	143,800	186,000
MOWREY, WILLIAM & LORI J	000242	069000	000000	SCHOOLHOUSE	IF RES	18.970	2,680 cu	0	2,680
MOWREY, WM J & LORI J WILCOX	000245	022000	000000	EAST MOUNTAIN	IF RES	2.020	28,700	0	28,700
MT VIEW ANIMAL SHELTER INC	000233	016000	000000	341 JOHN STARK	COM/JN	5.300	75,500	143,500	219,000
MTM MEDIA LLC	000115	010000	000000	183 ELM	IF RES	0.510	44,700	72,900	117,600
MTM MEDIA LLC	000234	094000	000000	491 JOHN STARK	IF RES	2.600	47,000	61,800	108,800
MULLANE, JAMES E	000234	061000	000000	591 JOHN STARK	COM/JN	1.130	76,700	191,000	267,700
MULLEN ET AL, JOHN	000108	094000	000000	7 SHANNON	IF RES	0.370	29,200	68,200	97,400
MURASZKO TRS, MICHAEL & JUDITH	000216	016000	000000	SPRINGFIELD	IF RES	7.900	32,600	0	32,600
MURASZKO TRS, MICHAEL & JUDITH	000216	017000	000000	SPRINGFIELD	IF RES	8.500	30,500	0	30,500
MURPHY JR, MICHAEL S	000113	082000	000000	9 HIGH	IF RES	0.180	27,400	67,100	94,500
MURPHY, MICHAEL & PATRICIA	000108	010000	000000	31 DEWALT	IF RES	0.920	38,900	118,200	157,100
MURRAY ET AL, ALISON	000118	011000	000000	55 ALEXANDER	IF RES	0.810	42,400	93,700	136,100
MURRAY, DOREEN V	000119	009000	000000	66 ALEXANDER	IF RES	0.838	40,400	86,400	126,800
MURRAY, WALTER & E MCELREAVY	000220	020000	000000	50 GREENWOOD	IF RES	0.250	26,200	83,700	109,900
MUSBEK JR, GEORGE & JANE	000242	014000	000000	BRADFORD	IF RES	2.740	20,200	0	20,200

**2012 Property Revaluation  
Property Value by Owner**

Owner	Map	Lot	Sub	Location	Use	Acres	Land	Buildings	Total
MUSBK JR, GEORGE & JANE	000242	015000	000000	461 BRADFORD	IF RES	3.590	49,000	62,200	111,200
MUZZEY, DAVID W	000107	034000	000000	4 CHATEAU	IF RES	0.250	31,400	110,700	142,100
MY FATHERS HOUSE MINISTRIES	000109	120000	000000	233 NORTH MAIN	EXEMPT	1.300	79,300	175,400	254,700
NAIMIE, CHRISTOPHER E & TINA E	000244	006000	000000	EAST MOUNTAIN	UNMNGD	45.000	2,254 cu	0	2,254
NANGERONI, MARK & SHERYL	000121	011000	000000	BROOK VIEW	IF RES	2.360	25,000	0	25,000
NAYLOR, MARTHA JANE COLE	000234	040000	000000	JOHN STARK	COM/JN	68.000	6,768 cu	0	6,768
NAYLOR, ROBERT & MARTHA	000247	034000	000000	141 BASCOM	IF RES	25.400	60,396 cu	90,300	150,696
NAZER, JAMES T & JANICE L	000214	025000	000000	22 ASPEN	IF RES	0.710	35,100	24,900	60,000
NEELY, CLINTON & EILEEN	000116	035000	000000	55 KNOLL	IF RES	0.210	28,100	35,600	63,700
NELSON, BENNIE & REBECCA	000223	004000	000000	132 MCDONOUGH	IF RES	2.500	59,700	36,400	96,100
NELSON, BENNIE C & REBECCA L	000223	016000	000000	81 MCDONOUGH	IF RES	1.400	42,500	22,400	64,900
NELSON, ELAINE	000111	150000	000000	66 WINTER	IF RES	0.810	47,500	76,800	124,300
NELSON, LISA M & RANDY R	000217	028000	000000	170 REEDS MILL	IF RES	0.530	35,000	54,000	89,000
NELSON, MICHAEL & DAWN I	000258	025000	000000	71 TURKEY HILL	IF RES	1.800	42,800	88,500	131,300
NELSON, MICHAEL N & JUDITH A	000111	144000	000000	21 PROSPECT	IF RES	2.600	51,000	149,100	200,100
NELSON, RANDY R	000214	020000	000000	REEDS MILL	IF RES	9.100	7,800	0	7,800
NELSON, REBECCA	000223	003000	000000	50 MCDONOUGH	IF RES	60.000	58,019 cu	73,900	131,919
NELSON, REBECCA	000223	017000	000000	73 MCDONOUGH	IF RES	2.100	51,100	103,700	154,800
NELSON, REBECCA	000223	018000	000000	MCDONOUGH	IF RES	67.000	7,495 cu	0	7,495
NELSON, REBECCA	000236	015000	000000	1047 JOHN STARK	COM/JN	144.000	73,166 cu	41,200	114,366
NEMETH, JULIUS & IRIS	000210	008000	000000	259 BLUEBERRY RIDGE	IF RES	6.000	49,700	109,900	159,600
NEMSTAR CORP	000262	007000	000000	49 COON BROOK	COM/JN	107.000	138,505 cu	294,300	432,805
NEW HAMPSHIRE, STATE OF	000105	011000	000000	POST OFFICE	EXEMPT	0.410	12,200	0	12,200
NEW HAMPSHIRE, STATE OF	000106	002000	000000	SUNAPEE	EXEMPT	0.360	2,000	0	2,000
NEW HAMPSHIRE, STATE OF	000106	009000	000000	SUNAPEE	EXEMPT	0.280	2,000	0	2,000
NEW HAMPSHIRE, STATE OF	000107	035000	000000	SUNAPEE	EXEMPT	0.770	2,400	0	2,400
NEW HAMPSHIRE, STATE OF	000112	018000	000000	150 SUNAPEE	EXEMPT	0.298	9,000	0	9,000
NEW HAMPSHIRE, STATE OF	000112	022000	000000	172 SUNAPEE	EXEMPT	0.350	9,100	0	9,100
NEW HAMPSHIRE, STATE OF	000116	001000	000000	ELM	EXEMPT	0.920	25,800	0	25,800
NEW HAMPSHIRE, STATE OF	000225	011000	000000	RAM BROOK	EXEMPT	1.400	1,400	0	1,400
NEW HAMPSHIRE, STATE OF	000233	019000	000000	JOHN STARK	EXEMPT	1.100	5,300	0	5,300
NEW HAMPSHIRE, STATE OF	000234	005000	000000	JOHN STARK	EXEMPT	0.280	1,700	0	1,700
NEW HAMPSHIRE, STATE OF	000234	026000	000000	CHANDLERS MILL	EXEMPT	0.700	17,300	0	17,300
NEW HAMPSHIRE, STATE OF	000234	029000	000000	598 JOHN STARK	EXEMPT	1.000	13,300	0	13,300
NEW HAMPSHIRE, STATE OF	000234	039000	000000	JOHN STARK	EXEMPT	1.300	2,700	0	2,700
NEW HAMPSHIRE, STATE OF	000234	043000	000000	JOHN STARK	EXEMPT	0.360	1,900	0	1,900
NEW HAMPSHIRE, STATE OF	000234	045000	000000	JOHN STARK	EXEMPT	74.000	83,700	0	83,700
NEW HAMPSHIRE, STATE OF	000235	029000	000000	863 JOHN STARK	EXEMPT	7.500	35,100	0	35,100
NEW HAMPSHIRE, STATE OF	000236	008000	000000	JOHN STARK	EXEMPT	0.560	32,700	0	32,700
NEW HAMPSHIRE, STATE OF	000246	047000	000000	UNITY	EXEMPT	0.450	2,300	0	2,300
NEWCOMB, PHILIP & MELINDA	000221	011000	000000	BARTON WHITNEY	IF RES	13.500	2,473 cu	0	2,473
NEWCOMB, PHILIP & MELINDA	000221	012000	000000	334 BARTON WHITNEY	IF RES	49.000	105,670 cu	262,400	368,070
NEWCOMB, PHILIP & MELINDA	000221	013000	000000	BARTON WHITNEY	IF RES	5.100	610 cu	0	610
NEWPORT AREA ASSOC OF CHURCHES	000114	113000	000000	95 SOUTH MAIN	EXEMPT	0.340	27,700	98,600	126,300
NEWPORT CARWASH & LAUNDROMAT	000101	003000	000000	358 SUNAPEE	COM/JN	0.786	107,300	273,800	381,100
NEWPORT CONSERVATION COMM	000234	018000	000000	CHANDLERS MILL	EXEMPT	0.550	8,200	0	8,200
NEWPORT HISTORICAL SOCIETY	000114	006000	000000	20 CENTRAL	EXEMPT	0.103	54,100	164,600	218,700
NEWPORT LOYAL ORDER OF MOOSE	000241	023000	000000	18 GOLF CLUB	COM/JN	1.510	83,900	311,300	395,200

**2012 Property Revaluation  
Property Value by Owner**

Owner	Map	Lot	Sub	Location	Use	Acres	Land	Buildings	Total
NEWPORT LUX APT REALTY TRUST	000107	010000	000000	20 LUXURY	COM/JN	5.500	273,500	1,490,300	1,763,800
NEWPORT MOTEL LLC	000103	052000	000000	467 SUNAPEE	COM/JN	3.800	116,300	244,600	360,900
NEWPORT SAND & GRAVEL CO INC	000102	002000	000000	2 REEDS MILL	COM/JN	0.640	45,900	0	45,900
NEWPORT SAND & GRAVEL CO INC	000102	003000	000000	4 REEDS MILL	COM/JN	1.500	67,400	50,600	118,000
NEWPORT SAND & GRAVEL CO INC	000214	008000	000000	53 ASPEN	COM/JN	6.000	95,100	441,500	536,600
NEWPORT SAND & GRAVEL CO INC	000214	009000	000000	251 SAND HILL	COM/JN	6.200	44,200	56,000	100,200
NEWPORT SAND & GRAVEL CO INC	000217	016000	000000	SAND HILL	IF RES	45.000	66,300	0	66,300
NEWPORT SAND & GRAVEL CO INC	000217	017000	000000	SAND HILL	IF RES	27.000	2,302 cu	0	2,302
NEWPORT SAND & GRAVEL CO INC	000217	019000	000000	SAND HILL	COM/JN	78.000	417,300	0	417,300
NEWPORT SAND & GRAVEL CO INC	000217	023000	000000	8 REEDS MILL	COM/JN	37.000	575,500	672,200	1,247,700
NEWPORT SCHOOL DISTRICT	000109	119000	000000	243 NORTH MAIN	EXEMPT	3.870	104,500	4,500,300	4,604,800
NEWPORT SCHOOL DISTRICT	000111	033000	000000	86 NORTH MAIN	EXEMPT	1.200	108,700	1,841,000	1,949,700
NEWPORT SCHOOL DISTRICT	000111	102000	000000	21 SCHOOL	EXEMPT	3.700	145,900	6,044,300	6,190,200
NEWPORT SCHOOL DISTRICT	000227	017000	000000	245 NORTH MAIN	EXEMPT	53.000	422,100	6,134,100	6,556,200
NEWPORT SCHOOL DISTRICT	000227	017000	BG0000	NORTH MAIN	EXEMPT	0.000	0	47,500	47,500
NEWPORT SENIOR CENTER INC	000114	103000	000000	76 SOUTH MAIN	EXEMPT	0.560	61,700	354,300	416,000
NEWPORT SENIOR CENTER INC	000114	104000	000000	84 SOUTH MAIN	EXEMPT	0.270	48,200	0	48,200
NEWPORT SHOP PLAZA ASSOC	000114	129000	000000	11-53 JOHN STARK	COM/JN	5.600	970,800	1,713,700	2,684,500
NEWPORT SHOP PLAZA ASSOC	000115	002000	000000	SPRING	COM/JN	2.400	20,600	0	20,600
NEWPORT SHOP PLAZA ASSOC	000116	076000	000000	SPRING	COM/JN	1.800	20,600	0	20,600
NEWPORT SHOP PLAZA ASSOC LLP	000115	037000	000000	ELM	IF RES	17.000	26,200 cu	0	26,200
NEWPORT TENNIS CLUB INC	000108	012000	000000	237 NORTH MAIN	COM/JN	1.570	51,600	321,600	373,200
NEWPORT VETERANS CLUB INC	000116	013000	000000	118 JOHN STARK	EXEMPT	2.600	99,500	90,600	190,100
NEWPORT YOUTH ACTIVITIES	000114	159000	000000	MEADOW	EXEMPT	0.720	50,500	3,200	53,700
NEWTON REV TRUST, JANICE D	000107	033000	000000	2 CHATEAU	IF RES	0.220	29,500	77,000	106,500
NEWTON, BEVERLY M	000119	044000	000000	26 LORRAINE	IF RES	0.460	50,300	87,500	137,800
NEZAMABADI, ABBAS	000216	018000	000000	197 SPRINGFIELD	IF RES	9.800	97,500	221,600	319,100
NH ELECTRIC CO-OP INC	000105	007000	000000	604 SUNAPEE	UTILIT	9.800	122,200	752,300	874,500
NH HOUSING FINANCE AUTHORITY	000116	050000	000000	8 SECOND	IF RES	0.280	31,500	110,300	141,800
NIBOLI, THEODORE & KATHYRN	000243	031000	000000	175 SCHOOLHOUSE	IF RES	5.040	99,700	160,100	259,800
NICHOLS, GARY & CANDACE	000112	017000	000000	34 PINNACLE	IF RES	0.250	28,100	86,100	114,200
NICHOLS, JOHN & PATRICIA	000234	078000	000000	513 JOHN STARK	IF RES	0.780	39,500	58,800	98,300
NIEMI, EERO & IRENE	000119	025000	000000	19 BEVERLY	IF RES	0.510	46,300	72,100	118,400
NIEMI, RICHARD & MARY	000108	058000	000000	114 BEECH	IF RES	0.640	45,800	97,900	143,700
NIGHTINGALE, TERRY L & BRENDA	000259	038000	MH0035	17 GLEN WAY	IF RES	0.000	0	55,700	55,700
NORMANDIN, BARBARA L	000113	028000	MH0004	4 EMERALD RIDGE	IF RES	0.000	0	46,800	46,800
NORRIS ET AL, HARLEY BOBBY	000225	003000	000000	70 MENARD	IF RES	11.000	40,101 cu	68,600	108,701
NORRIS FAMILY REVOC TRUST 00	000217	020000	000000	111 SAND HILL	IF RES	3.000	45,500	131,200	176,700
NORTH, JEFFREY S	000105	017000	000000	OLD TRESTLE WAY	IF RES	2.170	17,400	0	17,400
NORTH, JEFFREY S	000105	018000	000000	OLD TRESTLE WAY	IF RES	2.150	17,400	0	17,400
NORTH, JEFFREY S	000114	164000	000000	25 MAIN	COM/JN	0.230	62,700	263,300	326,000
NORTH, JEFFREY S	000220	018000	000000	30 GREENWOOD	IF RES	2.240	41,778 cu	196,300	238,078
NORTH, JEFFREY S	000220	018001	000000	GREENWOOD	UNMGND	17.800	1,115 cu	0	1,115
NORTH, JEFFREY S	000220	029000	000000	OLD KELLEYVILLE	IF RES	3.500	50,900	0	50,900
NORTHEAST TIMBER EXCHANGE LLC	000234	044000	000000	627 JOHN STARK	COM/JN	20.300	40,952 cu	53,100	94,052
NORTHERN N E TELE OPER LLC	000106	010000	ESM000	PARADISE	IF RES	0.000	0	11,500	11,500
NORTHERN N E TELE OPER LLC	000114	099000	000000	7 MAPLE	COM/JN	0.310	71,400	336,600	408,000
NORTHERN N E TELE OPER LLC	FAIRPT	POLES&	CONDUIT	POLES & CONDUITS	COM/JN	0.000	0	1,531,300	1,531,300

2012 Property Revaluation  
Property Value by Owner

Owner	Map	Lot	Sub	Location	Use	Acres	Land	Buildings	Total
NORTHWOOD POWER EQUIPMENT INC	000235	025000	000000	939 JOHN STARK	COM/IN	6.831	104,500	553,700	658,200
NORTHWOODLANDS INC	000216	005000	000000	WHIPPLE	IF RES	21.000	1,428 cu	0	1,428
NORTHWOODLANDS INC	000220	039000	000000	BLUEBERRY RIDGE	IF RES	54.000	10,494 cu	5,800	16,294
NOYES, PAMELA J	000120	040000	000000	377 UNITY	IF RES	1.100	42,900	107,600	150,500
NUDD, CARL J & VENITA L	000230	016000	000000	82 PARADISE	IF RES	2.900	49,900	106,800	156,700
OAK LEAF TRUST	000113	028000	MH0005	5 EMERALD RIDGE	IF RES	0.000	0	47,200	47,200
OAKVIEW CONDOMINIUM ASSOC	000109	061000	000000	KYLE	COM/IN	7.230	0	0	0
OAKWOOD PARK INC	000233	007000	000000	JOHN STARK	COM/IN	64.000	4,813 cu	0	4,813
O'BRIEN, ANDREW C	000113	042000	000000	310 BRADFORD	IF RES	0.240	28,500	60,100	88,600
O'BRIEN, ROBERT & IRENE	000119	013000	000000	15 ELAINE	IF RES	0.440	44,900	108,100	153,000
OCLAIR ET AL, MATTHEW	000243	028000	000000	679 BRADFORD	IF RES	70.000	69,525 cu	123,800	193,325
OCLAIR TRUST ET AL, DOUGLAS J	000107	013000	000000	284 SUNAPEE	COM/IN	0.250	62,900	108,500	171,400
OCLAIR TRUST, DOUGLAS J	000107	014000	000000	286 SUNAPEE	COM/IN	0.250	59,800	46,100	105,900
OCLAIR, DONALD E & THERESA J	000252	002000	000000	UNITY TOWN LINE	COM/IN	21.000	18,900	0	18,900
OCLAIR, JANE	000220	059000	000000	79 BLUEBERRY RIDGE	IF RES	1.070	58,400	68,900	127,300
O'CONNELL, PRISCILLA G	000221	014000	MH0000	6 THORP MOUNTAIN	IF RES	0.000	0	70,700	70,700
O'CONNOR JR, ROBERT	000246	048000	000000	35 PIKE HILL	IF RES	15.030	61,200	108,900	170,100
O'CONNOR, JEAN R	000109	061000	002010	10 KYLE	IF RES	0.000	0	116,400	116,400
O'CONNOR, LINDA J	000109	061000	003016	16 KYLE	IF RES	0.000	0	119,600	119,600
O'CONNOR, RICHARD B	000259	017000	000000	655 SOUTH MAIN	IF RES	9.010	52,800	99,200	152,000
O'CONNOR, ROBERT L	000246	085000	MH0050	4 IRON WAY	IF RES	0.000	0	19,900	19,900
O'CONNOR, ROGER & TERRENA	000246	019000	000000	367 SOUTH MAIN	IF RES	3.420	50,500	210,900	261,400
ODELL, JACQUELINE A	000108	020000	000000	201 CHENEY	IF RES	0.900	39,300	117,600	156,900
OLA GRANDE REALTY LLC	000114	124000	000000	JOHN STARK	COM/IN	0.850	236,000	18,300	254,300
OMARA, STACY L & MICHAEL J	000105	022000	000000	602 MAPLE	IF RES	0.460	900	0	900
O'NEILL, DANIEL & HELEN	000216	009000	000000	168 SPRINGFIELD	IF RES	7.300	75,600	164,200	239,800
O'NEILL, SHAWN C & JENNIFER	000109	049000	000000	213 PINE	IF RES	0.690	47,100	100,200	147,300
ONEWEST BANK FSB	000109	097000	000000	8 ROSELAND	IF RES	0.126	27,600	54,100	81,700
ORCUTT, THOMAS & MARION B	000102	015000	MH0016	431 SUNAPEE LOT #16	IF RES	0.000	0	11,900	11,900
ORION PREVENTION INFO & ED INC	000115	008000	000000	138 ELM	EXEMPT	5.500	70,200	252,200	322,400
ORION PREVENTION INFO & ED INC	000115	016000	000000	139 ELM	EXEMPT	1.800	163,900	553,700	717,600
ORION PREVENTION INFO & ED INC	000115	017000	000000	135 ELM	EXEMPT	2.380	89,800	649,400	739,200
ORION PREVENTION INFO & ED INC	000115	020000	000000	ELM	IF RES	9.350	26,800	0	26,800
ORLOWSKI, JASON E	000110	071000	000000	40 SYNDICATE	IF RES	0.160	27,000	65,000	92,000
ORTHMAN JR, M DEAN	000110	034000	000000	28 COURT	2F RES	0.130	27,700	60,100	87,800
ORTHMAN, JENNIFER (WEBB)	000110	095000	000000	7 PLEASANT	IF RES	0.160	28,400	84,600	113,000
ORZECZOWSKI, PETER & JANE	000238	015000	000000	334 CHANDLERS MILL	IF RES	4.600	61,200	110,000	171,200
OSBORNE, ELOISE A	000227	011000	MH0001	14 PUTNAM	IF RES	0.000	0	23,900	23,900
OSGOOD ET AL, RALPH & JANICE	000239	011000	000000	44 CUTTS	IF RES	19.310	68,900	248,500	317,400
OSGOOD, CHARLES & JEAN CORLISS	000116	042000	000000	19 THIRD	IF RES	0.230	27,000	26,600	53,600
OSGOOD, EDWARD H & ERIN CARTER	000117	058000	000000	18 JEFFERSON	IF RES	0.410	39,100	83,400	122,500
OSGOOD, REBECCA M (BRANCH)	000246	020000	000000	18 BREAKNECK	IF RES	1.010	45,600	107,200	152,800
OSGOOD, THOMAS J	000259	038000	MH0004	4 POPPLE WAY	IF RES	0.000	0	32,900	32,900
OSTRANDER, R JAMES	000218	006000	00CH03	15 AIRPORT STE 3	COM/IN	0.000	0	34,600	34,600
O'SULLIVAN, DENIS & MELANIE	000227	032000	000000	14 SWAN	IF RES	0.230	22,300	117,200	139,500
OTTERSON, BENJAMIN & MARY	000103	039000	000000	24 SPRINGFIELD	IF RES	0.340	34,000	49,300	83,300
OUELLETTE ET AL, CORINA A	000119	056000	000000	6 KATHLEEN	IF RES	1.700	48,600	162,400	211,000
OUELLETTE, LAWRENCE & DUNICE	000231	029000	000000	431 BRADFORD	IF RES	0.280	26,200	65,000	91,200

**2012 Property Revaluation  
Property Value by Owner**

Owner	Map	Lot	Sub	Location	Use	Acres	Land	Buildings	Total
OUR LADY OF UNITY INC	000106	012000	000000	PARADISE	IF RES	1.100	4,600	0	4,600
OUR LADY OF UNITY INC	000230	023000	000000	MAPLE	IF RES	122.100	186,800	0	186,800
OUR LADY OF UNITY INC	000243	008000	000000	BRADFORD	IF RES	121.000	34,008 cu	0	34,008
OUR LADY OF UNITY INC	000243	012000	000000	MAPLEWOOD	IF RES	2.600	34,400	0	34,400
OWNER UNKNOWN (1)	000111	245000	000000	CANAL	IF RES	0.130	6,900	0	6,900
OWNER UNKNOWN (10)	000249	005000	000000	BACKLAND	IF RES	40.000	43,200	0	43,200
OWNER UNKNOWN (2)	000117	034000	000000	SOUTH MAIN	IF RES	0.670	13,400	0	13,400
OWNER UNKNOWN (3)	000210	002000	000000	CATHOLE	IF RES	0.610	3,400	0	3,400
OWNER UNKNOWN (4)	000215	002000	000000	REEDS MILL	IF RES	1.300	2,300	0	2,300
OWNER UNKNOWN (5)	000219	020000	000000	BACKLAND	IF RES	4.800	9,600	0	9,600
OWNER UNKNOWN (6)	000220	006000	000000	BACKLAND	IF RES	0.830	1,700	0	1,700
OWNER UNKNOWN (7)	000224	004001	000000	BARTON WHITNEY	IF RES	5.200	30,500	0	30,500
OWNER UNKNOWN (8)	000237	007000	000000	CHANDLERS MILL	IF RES	0.520	1,000	0	1,000
OWNER UNKNOWN (9)	000239	008000	000000	BACKLAND	IF RES	22.000	27,700	0	27,700
OWNERS OF THE 15 HOUSE LOTS	000246	041000	000000	LUCINDA CIRCLE	IF RES	0.370	0	0	0
OWNERS OF THE 63 LOTS OF	000120	014000	000000	BROOK VIEW	EXEMPT	25.000	0	0	0
OYGARD ET AL, SUSAN C COLE	000235	030000	000000	827 JOHN STARK	IF RES	171.000	54,749 cu	73,500	128,249
PACKARD, BRIAN & JESSICA	000246	017000	000000	409 SOUTH MAIN	IF RES	5.700	57,700	110,500	168,200
PADOVA, LORRAINE A & MICHAEL G	000215	015000	000000	57 REED FARM	IF RES	9.800	78,000	112,000	190,000
PAGE, BRIAN & RACHEL	000114	043000	000000	43 MAPLE	2F RES	0.100	23,100	90,200	113,300
PAGE, EDWARD	000246	085000	MH0021	2 EAGLE WAY	IF RES	0.000	0	18,200	18,200
PAGE, TERESA A	000227	009000	MH0001	12 PUTNAM	IF RES	0.000	0	42,600	42,600
PALING, FRANCES L & EDWARD F	000119	048000	000000	22 KARLENE	IF RES	0.460	43,900	96,900	140,800
PALMER, BRADLEY W & MARIA S	000110	023000	000000	4 BELKNAP COURT	IF RES	0.241	27,600	91,900	119,500
PALMER, RYAN & JODY	000110	024000	000000	6 BELKNAP COURT	IF RES	0.520	38,000	79,200	117,200
PANAGAKIS ET AL, GEORGE P	000117	068000	000000	GOLF	IF RES	0.558	20,200	0	20,200
PANAGAKIS, GEORGE & EFTHIA	000114	141000	000000	1-7 SOUTH MAIN	COM/JN	0.400	67,700	281,100	348,800
PANAGAKIS, GEORGE & EFTHIA	000118	004000	000000	534 SOUTH MAIN	IF RES	4.000	66,100	134,800	200,900
PANETTA, RAYMOND A	000111	099000	000000	16 BEECH	2F RES	0.100	25,700	90,700	116,400
PAQUIN, LEO R & LAURA M	000111	195000	000000	14 SUMMIT	IF RES	0.570	43,900	148,000	191,900
PARCEL 71 LLC	000110	027000	000000	71 BELKNAP	COM/JN	4.500	72,600	193,700	266,300
PARE, KEVIN A & LORI A	000103	040000	000000	30 SPRINGFIELD	IF RES	1.590	40,000	116,300	156,300
PARE, MARTHA	000108	051000	000000	41 PROSPECT	IF RES	0.230	36,000	97,500	133,500
PARENTEAU, TIMOTHY C	000260	012000	000000	526 UNITY	IF RES	1.010	42,800	27,700	70,500
PARISEAU ET AL, HOLLY (AVERY)	000116	054000	000000	SECOND	IF RES	0.430	11,700	0	11,700
PARISEAU ET AL, HOLLY (AVERY)	000116	064000	000000	22 FIRST	IF RES	0.490	31,900	54,000	85,900
PARISEAU ET AL, HOLLY (AVERY)	000116	065000	000000	FIRST	IF RES	0.510	10,400	0	10,400
PARISEAU REV TRUST 10/11, THE	000111	069000	000000	10 LINCOLN	IF RES	0.240	36,000	104,900	140,900
PARISEAU, HOLLY (AVERY)	000113	020000	000000	166 MAPLE	IF RES	0.100	23,100	71,900	95,000
PARIZO, EST OF BETTY L	000114	132000	000000	29 ELM	IF RES	0.140	27,600	60,500	88,100
PARIZO, LINDA B	000236	020000	000000	21 MCDONOUGH	IF RES	5.000	62,100	141,000	203,100
PARKER 2011 REV TR, VIRGINIA E	000119	027000	000000	9 BEVERLY	IF RES	0.230	33,000	76,900	109,900
PARKER FAMILY TRUST	000259	038000	MH0030	6 GLEN WAY	IF RES	0.000	0	39,400	39,400
PARKER FAMILY TRUST, BARBARA L	000114	119000	000000	63 SOUTH MAIN	IF RES	0.830	28,300	102,000	130,300
PARLIN PROPERTIES LLC	000218	006000	00DH07	17 AIRPORT STE 7	COM/JN	0.000	0	39,100	39,100
PARRISH, NATHAN & ANNE	000111	166000	000000	51 BEECH	IF RES	1.300	32,100	98,100	130,200
PARSINEN, ANTERO & NANCY	000219	048000	000000	SUGAR RIVER	IF RES	4.100	21,800	0	21,800
PARSINEN, NANCY & T ANTERO	000219	049000	000000	OFF OAK	IF RES	1.600	3,200	0	3,200



**2012 Property Revaluation  
Property Value by Owner**

Owner	Map	Lot	Sub	Location	Use	Acres	Land	Buildings	Total
PARSSINEN, NANCY & TOIMI	000219	050000	000000	485 OAK	IF RES	1.900	49,900	169,100	219,000
PARSSINEN, TOIMI & BARBARA	000108	011000	000000	21 DEWALT	IF RES	0.220	28,300	54,000	82,300
PARTLOW, MONICA R	000116	028000	000000	12 FOURTH	IF RES	0.344	30,200	18,900	49,100
PARTRIDGE SR, WALTER & DORIS	000110	064000	000000	52 PLEASANT	IF RES	0.370	30,300	71,500	101,800
PARTRIDGE SR, WALTER E & DORIS	000117	017000	000000	3 HILLSIDE	IF RES	0.260	27,100	59,500	86,600
PARTRIDGE, BRYAN J & KATHRYN M	000116	058000	000000	35 KNOLL	IF RES	0.517	35,000	106,900	141,900
PARTRIDGE, DAVID M & CANDACE K	000108	075000	000000	172 SUMMER	IF RES	0.340	31,600	90,700	122,300
PARTRIDGE, WALTER & DORIS	000105	001000	000000	572 SUNAPEE	COM/IN	0.960	72,000	168,100	240,100
PARTRIDGE, WALTER & DORIS	000110	032000	000000	20 COURT	3F RES	0.160	27,000	69,600	96,600
PARTRIDGE, WALTER & DORIS	000110	063000	000000	70 COURT	2F RES	0.710	31,000	71,200	102,200
PARTRIDGE, WALTER & DORIS	000110	067000	000000	18 MIDDLE	3F RES	0.180	26,000	69,100	95,100
PARTRIDGE, WALTER & DORIS	000111	253000	000000	52-60 CANAL	COM/IN	0.370	30,900	219,400	250,300
PARTRIDGE, WALTER & DORIS	000113	026000	000000	208 MAPLE	IF RES	0.600	30,200	72,500	102,700
PARTRIDGE, WALTER & DORIS	000114	094000	000000	47 LAUREL	2F RES	0.200	26,500	80,600	107,100
PARTRIDGE, WALTER & DORIS	000114	095000	000000	43 LAUREL	IF RES	0.130	25,000	95,000	120,000
PARTRIDGE, WALTER & DORIS	000114	148000	000000	22 WEST	3F RES	0.250	30,000	75,000	105,000
PARTRIDGE, WALTER & DORIS	000117	099000	000000	125 LAUREL	3F RES	0.210	26,700	105,500	132,200
PARTRIDGE, WALTER E & DORIS M	000113	094000	000000	127 MAPLE	IF RES	0.210	26,700	67,000	93,700
PARTRIDGE, WALTER E & DORIS M	000114	074000	000000	36 LAUREL	IF RES	0.120	26,100	90,800	116,900
PASQUANEY BAY REAL ESTATE LLC	000111	022000	000000	46 NORTH MAIN	IF RES	0.440	33,400	171,200	204,600
PATCH, DOUGLAS C	000116	004000	000000	48 GOLF CLUB	IF RES	1.700	49,500	53,400	102,900
PATNAUDE, AMY	000109	099000	000000	4 ROSELAND	IF RES	0.253	30,000	78,800	108,800
PATTEN FAMILY TRUST, WILLIAM C	000111	141000	000000	11 WHITNEY	IF RES	0.344	31,000	64,400	95,400
PATTEN, BEVERLY	000102	012000	MH0005	2 EDGEWOOD PARK	IF RES	0.000	0	10,800	10,800
PATTEN, CORY & JODY	000242	003000	000000	486 BRADFORD	IF RES	5.200	60,400	219,100	279,500
PATTEN, HEIDI J	000108	092000	000000	3 SHANNON	IF RES	0.310	31,600	104,000	135,600
PATTEN, LINDA J	000243	024000	000000	723 BRADFORD	IF RES	1.600	45,100	155,300	200,400
PATTEN, LINDA J	000243	025000	000000	BRADFORD	IF RES	1.500	16,100	0	16,100
PATTEN, MELISSA J	000113	013000	000000	142 MAPLE	IF RES	0.100	24,400	68,500	92,900
PATTEN, PATRICK C	000109	031000	000000	58 MIDDLE	IF RES	1.769	45,400	63,000	108,400
PATTEN, SHIRLEY E	000113	039000	000000	165 MAPLE	IF RES	0.250	28,500	77,900	106,400
PATTEN, THOMAS H	000217	015000	000000	116 SAND HILL	IF RES	0.730	13,300	0	13,300
PATURZO III, LOUIS N & TAWNYA	000110	040000	000000	33 COURT	IF RES	0.250	30,000	81,800	111,800
PAUL, SOPHIE	000115	033000	000000	59 PINE	IF RES	2.200	36,100	20,700	56,800
PAULSON, BRUCE A	000116	007000	000000	31 UNITY	IF RES	0.340	37,300	81,500	118,800
PAWLENDZIO, STANLEY J & LAURA	000120	033000	000000	5 RIVER VIEW	IF RES	1.020	58,400	183,900	242,300
PAYNE, KIMBERLEY JOHN & BARBARA	000109	020000	000000	26 OAK	IF RES	0.700	30,900	142,800	173,700
PEABODY ET AL, LESLIE A	000119	085000	000000	55 PIKE HILL	IF RES	6.430	50,300	57,400	107,700
PEARL DEVELOPMENT ASSOCIATES	000111	021000	000000	17 PEARL	COM/IN	1.300	203,100	1,498,600	1,701,700
PEARSON, EST OF CHARLES W	000108	077000	000000	SUMMER	IF RES	0.350	12,100	0	12,100
PEIRCE, TIMOTHY & CATHERINE	000107	024000	000000	7 COITVIEW	IF RES	0.240	28,500	85,000	113,500
PELLETIER, KENT R & PAULA A	000254	003000	000000	96 PIKE HILL	IF RES	11.010	45,857 cu	123,500	169,357
PERRA, JUNE C	000259	038000	MH0021	25 POPLLE WAY	IF RES	0.000	0	66,400	66,400
PERKINS ET AL, AMANDA H	000243	020000	000000	624 BRADFORD	IF RES	3.600	51,300	117,800	169,100
PERKINS III, EDWIN F & LESLIE	000221	010000	000000	300 BARTON WHITNEY	IF RES	19.500	50,932 cu	255,000	305,932
PERKINS, HAROLD E	000114	087000	000000	LAUREL	IF RES	0.257	13,800	1,100	14,900
PERKINS, SHANNON & BRANDON	000259	036000	000000	9 PINE TREE	IF RES	0.930	35,000	77,300	112,300
PERRAS, THOMAS B	000238	021000	000000	414 CHANDLERS MILL	IF RES	2.100	46,100	14,800	60,900

**2012 Property Revaluation  
Property Value by Owner**

Owner	Map	Lot	Sub	Location	Use	Acres	Land	Buildings	Total
PERRY ET AL, WALTER & BARBARA	000242	036000	000000	92 EAST MOUNTAIN	IF RES	9.300	73,500	106,000	179,500
PERRY JR, WALTER & SHERRY L	000113	067000	000000	351 BRADFORD	IF RES	1.100	46,300	118,100	164,400
PERRY, MARK & DELINDA	000244	005000	000000	514 EAST MOUNTAIN	IF RES	8.310	64,200	153,400	217,600
PERRY, MICHAEL J & ANGELA B	000112	006000	000000	25 SUMMIT	IF RES	0.490	36,500	129,900	166,400
PERRY, MICHAEL J & ANGELA B	000112	010000	000000	SARGENT	IF RES	0.410	11,700	0	11,700
PERRY, PETER	000215	024000	000000	SPRINGFIELD	IF RES	53.000	26,565 cu	1,700	28,265
PERRY, PETER	000216	013000	000000	232 SPRINGFIELD	IF RES	38.000	55,744 cu	107,900	163,644
PERRY, PETER J	000111	066000	000000	LINCOLN	IF RES	0.030	700	0	700
PERRY, PETER J	000111	070000	000000	116 CHENEY	2F RES	0.330	34,900	118,700	153,600
PETERS, ALAN H & PAULA M	000107	001000	00A001	11 RIVERBEND UNIT #1	IF RES	0.000	0	54,300	54,300
PETERS, CHRISTOPHER & JOANNE	000231	003000	000000	312 MAPLE	IF RES	11.000	58,000	156,600	214,600
PETRIN, HAZEL G	000107	002000	000000	SUNAPEE	IF RES	3.000	6,000	0	6,000
PETRIN, HAZEL G	000107	003000	000000	254 SUNAPEE	IF RES	2.200	41,000	64,100	105,100
PETTIGLIO, DAWN L	000113	021000	000000	178 MAPLE	IF RES	0.170	24,500	45,600	70,100
PETTINICCHIO, M C & R D	000111	241000	000000	16 PINNACLE	IF RES	0.860	42,600	126,300	168,900
PEYRON, GERTRUD M E & FREDRIK	000246	086000	000000	15 FAIRWAY	IF RES	2.600	64,200	150,600	214,800
PFAB, EDWARD J	000120	019000	000000	16 RIVER VIEW	IF RES	1.350	56,400	153,000	209,400
PHILHOWER, MARK & MELODY	000235	009000	000000	151 CHANDLERS MILL	IF RES	4.000	64,400	108,300	172,700
PICKERING, JOEL R & ERIN L	000115	023000	000000	95 ELM	IF RES	3.190	92,800	154,700	247,500
PIECZARKA FAMILY TRUST 4/99	000242	061000	000000	45 MOORE	IF RES	4.320	48,563 cu	99,700	148,263
PIECZARKA FAMILY TRUST 4/99	000242	062000	000000	MOORE	IF RES	5.070	542 cu	0	542
PIECZARKA FAMILY TRUST 4/99	000242	063000	000000	MOORE	IF RES	5.060	545 cu	0	545
PIERCE ET AL, LINDSAY (JORDAN)	000105	019000	000000	590 MAPLE	IF RES	2.000	45,700	108,200	153,900
PIETRAS, CHRISTOPHER & REBECCA	000110	094000	000000	9-11 PLEASANT	2F RES	0.180	28,800	118,700	147,500
PIKE ET AL, KLAY	000109	008000	000000	13-15 WALNUT	2F RES	0.280	28,600	86,900	115,500
PIKE ET AL, SHANE	000112	019000	000000	88 SARGENT	IF RES	0.350	28,500	84,400	112,900
PIKE INDUSTRIES INC	000217	023000	BG0000	16 REEDS MILL	COM/IN	0.000	0	146,100	146,100
PIKE, JEFFREY A	000217	021000	000000	103 SAND HILL	IF RES	3.100	61,900	63,900	125,800
PIKE, VERNE S & ROSALIE M	000217	013000	000000	96 SAND HILL	IF RES	1.430	40,300	114,200	154,500
PILL, ARTHUR K & LISA M	000110	074000	000000	41 SYNDICATE	IF RES	0.150	26,700	63,900	90,600
PINARD, HEDDY & TERRY MATTSON	000110	103000	000000	34 GREEN	IF RES	0.130	27,600	89,100	116,700
PINARD, MICHAEL ROBERT	000253	002000	000000	PIKE HILL	IF RES	15.000	14,000	0	14,000
PINETTE, DENNIS J & CLAUDETTE	000242	040000	000000	130 EAST MOUNTAIN	IF RES	6.730	59,700	120,400	180,100
PINILLA, RICK S & ANNE W	000110	088000	000000	37 PLEASANT	IF RES	0.300	30,100	114,200	144,300
PIRONE, ROBERT & MARCIA	000117	003000	000000	126 SOUTH MAIN	IF RES	0.400	30,300	109,400	139,700
PITKIN JR, FRANK & BETH	000260	019000	000000	582 UNITY	IF RES	0.990	49,600	135,400	185,000
PITKIN, DONNA L	000260	014000	000000	542 UNITY	IF RES	1.800	48,800	106,500	155,300
PITKIN, MARK & LISA	000246	050000	000000	17 PIKE HILL	IF RES	4.090	49,900	193,100	243,000
PITTMAN, STEVEN J	000221	001000	000000	BLUEBERRY RIDGE	IF RES	25.000	1,685 cu	0	1,685
PITTORINO, ADRIANNE	000108	067000	000000	133 BEECH	IF RES	0.340	32,700	117,300	150,000
PLACY, NANCY C	000111	060000	000000	16 CRESCENT	2F RES	0.450	31,800	170,000	201,800
PLAMONDON, KYLE K	000111	183000	000000	58 SUMMER	IF RES	0.120	23,500	83,800	107,300
PLANTE, DAVID B & JENNIFER A	000119	047000	000000	18 KARLENE	IF RES	0.920	47,000	137,500	184,500
PLOETITNER, ROBERT W	000111	095000	000000	34 SUNAPEE	COM/IN	0.260	43,100	12,900	56,000
PLOSS, BRETT & DONNA	000220	061000	000000	31 BLUEBERRY RIDGE	IF RES	0.630	38,100	70,400	108,500
PLOSS, BRETT H & DONNA M	000233	024000	000000	24 BROWN	IF RES	0.970	37,500	56,000	93,500
POCKETT, DAVID A	000114	114000	000000	91 SOUTH MAIN	IF RES	0.190	26,200	63,800	90,000
POCKETT, VIENO A	000218	026000	000000	10 CARY	IF RES	0.920	52,400	117,000	169,400

**2012 Property Revaluation  
Property Value by Owner**

Owner	Map	Lot	Sub	Location	Use	Acres	Land	Buildings	Total
POETHKE ET AL, MARTIN	000238	005000	000000	99 MOSQUITO SCHOOLHOUSE	IF RES	71.000	29,494 cu	8,300	37,794
POISSON, ELIZABETH M	000117	027000	000000	192 SOUTH MAIN	IF RES	0.370	28,800	76,200	105,000
POISSON, ROSS N	000110	110000	000000	65 GREEN	IF RES	0.300	28,600	66,200	94,800
POLLARI REV TRUST, MYRTLE M	000104	007000	000000	73 SPRINGFIELD	IF RES	43.000	64,070 cu	84,100	148,170
POLLARI, BETH A	000109	034000	000000	64 OAK	IF RES	1.400	38,300	81,100	119,400
POLLARI, E & M & LISA COHEN	000236	002000	000000	JOHN STARK	COM/JN	61.000	44,275 cu	0	44,275
POLLARI, ERIC	000105	005000	000000	7 HICKERY	COM/JN	2.050	70,700	72,800	143,500
POLLARI, ERIC & LISA A COHEN	000117	067000	000000	16 GOLF	IF RES	0.630	48,600	142,700	191,300
POLLARI, ERIC J	000112	043000	000000	53 SPRINGFIELD	IF RES	1.040	53,800	157,400	211,200
POLLARI, ERIC J	000110	008000	000000	60 PARKVIEW	IF RES	0.320	25,900	56,200	82,100
POLLARI, JOANNE M & KEVIN M	000104	005000	000000	106 SPRINGFIELD	IF RES	1.500	44,900	109,700	154,600
POLLARI, LEONARD A & LISA A	000235	022000	000000	JOHN STARK	COM/JN	97.000	99,394 cu	0	99,394
POLLARI, LORI B	000110	026000	000000	119 BELKNAP	IF RES	0.750	40,400	79,700	120,100
POLLARI, LORI L	000110	106000	000000	58 GREEN	IF RES	0.130	26,300	62,500	88,800
PONS, JOHN P	000117	025000	000000	180 SOUTH MAIN	IF RES	0.390	28,700	85,800	114,500
POPE, MARY S	000263	001000	000000	SOUTH MAIN	UNMGD	30.000	3,164 cu	0	3,164
PORTER, MAUREEN C	000112	044000	000000	66 PARKVIEW	IF RES	1.200	28,800	44,600	73,400
POWELL, JOHN & ANNA	000245	014000	000000	269 EAST MOUNTAIN	IF RES	8.800	68,100	136,100	204,200
PRAIRIE, HELEN N & MARK G	000245	014000	000000	17 ELAINE	IF RES	0.430	44,500	113,600	158,100
PRITCHETT FAMILY REVOC TR	000119	012000	000000	72 BREAKNECK	IF RES	2.470	74,200	158,700	232,900
PROCTOR RICHARD & FLORENCE P	000246	022000	000000	25 ELM	IF RES	0.130	27,400	67,000	94,400
PROPER, JERRY & EUNICE	000114	133000	000000	40 FAIRWAY	IF RES	0.000	0	23,500	23,500
PROPER, JOHN	000116	026000	000000	161 JOHN STARK	IF RES	1.100	43,700	38,600	82,300
PROPER, RANDALL & GAIL	000246	085000	MH0033	110 CHENEY	IF RES	0.260	33,100	116,100	149,200
PROPER, ROLAND & CATHERINE	000116	065000	000000	6 THIRD	IF RES	0.230	28,500	62,300	90,800
PROPERTIES INC	000242	065000	000000	3 MOORE	IF RES	2.020	62,300	142,200	204,500
PROSPECT HILL CONSTRUCTION LLC	000107	012000	000000	280 SUNAPEE	COM/JN	3.089	119,400	454,000	573,400
PRUDHOMME, DONA J & VERA S	000111	020000	000000	10 WHIPPLE	COM/JN	2.220	65,000	0	65,000
PUBLIC SERVICE COMPANY OF NH	000106	007000	000000	27 COLUMBUS	IF RES	0.230	25,700	68,600	94,300
PUBLIC SERVICE COMPANY OF NH	000112	030000	000000	567 SUNAPEE	UTILIT	0.820	74,000	9,207,500	9,281,500
PURMORT TRUST, RONALD R	000114	096000	000000	233 SUNAPEE	UTILIT	0.430	51,000	0	51,000
PURMORT, BRADLEY & KATHRYN	000114	058000	000000	39 LAUREL	IF RES	0.190	27,600	77,600	105,200
PUSTAVER JR, JOHN & CORA	000240	069000	000000	55 CHURCH	IF RES	0.190	27,600	83,000	110,600
PUTNAM, EST OF CHARLES	000211	039000	000000	WHITCHER	IF RES	11.000	26,200	0	26,200
PUTNAM, EST OF CHARLES	000211	040000	000000	51 FLETCHER	IF RES	1.120	48,500	108,600	157,100
PYSZ ET AL, ANDREW	000244	007000	000000	FLETCHER	IF RES	11.760	26,283 cu	200	26,483
PYSZ ET AL, ANDREW	000256	001000	000000	EAST MOUNTAIN	IF RES	5.000	355 cu	0	355
PYSZ, ELLEN E	000245	030000	000000	415 EAST MOUNTAIN	IF RES	80.000	92,720 cu	145,700	238,420
QUARATIELLO, FRANCIS C	000107	032000	000000	53 PYSZ	IF RES	69.000	53,205 cu	75,600	128,805
QUIMBY ET AL, FRANK P	000112	050000	000000	22 COITVIEW	COM/JN	0.397	67,700	84,900	152,600
QUIMBY, FRANK & PATRICIA	000119	023000	000000	105 PARKVIEW	IF RES	0.910	26,400	57,500	83,900
QUINN, ROBERT J & ARLINDA M	000246	085000	000000	25 BEVERLY	IF RES	0.230	34,700	82,800	117,500
RABTOY ET AL, LEILANI LEE	000116	003000	MH0023	4 BIRDIE WAY	IF RES	0.000	0	15,300	15,300
RADFORD, LINDA D	000217	004000	000000	14 SPRING BROOK	IF RES	0.550	40,100	34,700	74,800
RADFORD, LINDA E	000217	003000	000000	LAFOUNTAIN	IF RES	0.590	11,600	300	11,900
RADFORD, THOMAS	000111	209000	000000	80 SAND HILL	IF RES	0.330	31,600	67,200	98,800
RAGSDALE, BRIAN L	000111	197000	000000	15 SUMMIT	4F RES	0.120	24,800	85,200	110,000
	000111			26 SUMMIT	IF RES	0.470	36,500	146,900	183,400

**2012 Property Revaluation  
Property Value by Owner**

Owner	Map	Lot	Sub	Location	Use	Acres	Land	Buildings	Total
RAINEAULT, WILLIAM & MARIE	000211	030000	000000	20 FLETCHER	IF RES	11.700	60,800	108,000	168,800
RAINEAULT, WILLIAM & MARIE	000211	031000	000000	18 FLETCHER	IF RES	26.000	48,539 cu	29,800	78,339
RAINEAULT, WILLIAM & MARIE	000211	031001	000000	FLETCHER	UNMNGD	2.200	156 cu	0	156
RAINEAULT, WILLIAM & MARIE	000211	031002	000000	FLETCHER	UNMNGD	1.900	135 cu	0	135
RAINTREE REC VENTURES LLC	000241	020000	000000	SOUTH MAIN	DISCRE	0.220	319 cu	0	319
RAINTREE REC VENTURES LLC	000241	030000	000000	SOUTH MAIN	DISCRE	12.300	17,835 cu	900	18,735
RAINTREE REC VENTURES LLC	000241	040000	000000	SOUTH MAIN	DISCRE	1.600	2,321 cu	0	2,321
RAINTREE REC VENTURES LLC	000241	080000	000000	70 UNITY	COMIN	49.000	184,598 cu	47,500	232,098
RAINTREE REC VENTURES LLC	000241	022000	000000	UNITY	DISCRE	24.970	36,207 cu	0	36,207
RAINTREE REC VENTURES LLC	000246	030000	000000	112 UNITY	COMIN	55.000	156,558 cu	343,500	500,058
RANDALL, TIMOTHY D & SUSAN L	000108	040000	000000	164 CHENEY	IF RES	0.220	32,700	74,600	107,300
RANEY SR, PHILLIP R	000246	085000	MH0008	2 WEDGE WAY	IF RES	0.000	0	29,600	29,600
RANNEY, GORDON W & DAWN M	000115	030000	000000	83 PINE	IF RES	1.000	48,300	96,700	145,000
RANNEY, KYLE A & JENNIFER L	000115	021000	000000	105 ELM	IF RES	0.610	33,700	141,500	175,200
RASTALLIS, JANE Y	000111	143000	000000	27 PROSPECT	IF RES	0.230	34,000	108,200	142,200
RASTALLIS, MICHAEL A	000234	036000	000000	11 NEW-MINN HEIGHTS	IF RES	1.660	49,400	66,500	115,900
RAY, KATHLEEN M	000246	085000	MH0006	1 WEDGE WAY	IF RES	0.000	0	22,100	22,100
RAYMOND, TRACY M	000260	005000	000000	8 SPRING BROOK	IF RES	0.590	40,200	52,800	93,000
RAYNO, ERIC J	000114	035000	000000	98 MAPLE	IF RES	0.290	30,100	64,600	94,600
REAMON, PAUL & TERRY LEE	000110	049000	000000	29-31 MYRTLE	3F RES	0.240	28,500	86,900	115,400
RECYCLED PILOTS LLC	000218	060000	00DH04	17 AIRPORT STE 4	COMIN	0.000	0	39,100	39,100
RECYCLED PILOTS LLC	000218	060000	00DH06	17 AIRPORT STE 6	COMIN	0.000	0	39,100	39,100
RECYCLED PILOTS LLC	000218	060000	00DH08	17 AIRPORT STE 8	COMIN	0.000	0	39,100	39,100
RECYCLED PILOTS LLC	000218	060000	00DH09	17 AIRPORT STE 9	COMIN	0.000	0	39,100	39,100
RECYCLED PILOTS LLC	000218	060000	00DH10	17 AIRPORT STE 10	COMIN	0.000	0	39,100	39,100
RECYCLED PILOTS LLC	000218	060000	00DH11	17 AIRPORT STE 11	COMIN	0.000	0	50,600	50,600
RECYCLED PILOTS LLC	000218	060000	00DH12	17 AIRPORT STE 12	COMIN	0.000	0	44,100	44,100
RED BIRD REV TRUST NO 2	000223	014000	000000	MCDONOUGH	IF RES	12.800	2,784 cu	0	2,784
RED BIRD REVOC TRUST 11/97	000223	015000	000000	99 MCDONOUGH	IF RES	41.800	48,770 cu	92,800	141,570
RED GATE FARM NOMINEE TRUST	000204	030000	000000	56 CAMEL HUMP	IF RES	7.840	109,000	118,000	227,000
REDFIELD, DIANE & PETER MARTIN	000111	036000	000000	106 NORTH MAIN	IF RES	0.260	30,100	174,600	204,700
REED, LINDA M	000259	014000	000000	715 SOUTH MAIN	IF RES	3.900	55,000	70,500	125,500
REED, MARK L & DONNA	000233	002000	000000	300 JOHN STARK	COMIN	5.100	149,900	267,400	417,300
REID, RAYMOND	000111	076000	000000	121 CHENEY	IF RES	1.100	39,700	104,900	144,600
RENEHAN, OLIVER	000117	031000	000000	214 SOUTH MAIN	IF RES	4.400	35,100	83,400	118,500
REPLENSKI, CORINE M (WRIGHT)	000259	026000	000000	462 UNITY	IF RES	0.560	44,100	21,900	66,000
REXFORD, B & GLENN FELLOWS	000237	011000	000000	417 CHANDLERS MILL	IF RES	12.500	64,750 cu	138,100	202,850
REYNOLDS, PATRICIA & LEE	000106	023000	000000	533 SUNAPEE	2F RES	0.150	25,900	71,000	96,900
RICCARDI, JAMES P & KRISTEN S	000234	049000	000000	72 AYERS	IF RES	4.300	52,000	123,300	175,300
RICE, MARION M	000218	014000	000000	12 ALLEN	IF RES	0.550	47,600	99,000	146,600
RICH, DAVID E & SHARON L	000120	027000	000000	15 RIVER VIEW	IF RES	1.680	56,900	141,500	198,400
RICHARDS FREE LIBRARY	000111	024000	000000	58 NORTH MAIN	EXEMPT	0.740	74,400	1,335,500	1,409,900
RICHARDS FREE LIBRARY	000111	025000	000000	NORTH MAIN	EXEMPT	0.391	27,200	9,100	36,300
RICHARDS FREE LIBRARY	000111	026000	000000	NORTH MAIN	EXEMPT	0.234	15,800	0	15,800
RICHARDS, DAVID	000103	049000	000000	493 SUNAPEE	IF RES	0.260	26,400	54,100	80,500
RICHARDSON JR, LORA & MICHAEL	000240	050000	000000	300 BASCOM	IF RES	2.200	46,300	62,100	108,400
RICHARDSON, BRENT T	000238	018000	000000	380 CHANDLERS MILL	IF RES	1.400	44,700	71,400	116,100
RICHARDSON, BRIAN & SANDRA	000235	007000	000000	379 CHANDLERS MILL	IF RES	9.600	55,844 cu	78,200	134,044

**2012 Property Revaluation  
Property Value by Owner**

Owner	Map	Lot	Sub	Location	Use	Acres	Land	Buildings	Total
RICHARDSON, BRIAN & SANDRA	000238	017000	000000	CHANDLERS MILL	IF RES	31.000	1,552 cu	0	1,552
RICHARDSON, BRUCE & LYNDIA	000113	028000	MH0010	10 EMERALD RIDGE	IF RES	0.000	0	29,300	29,300
RICHARDSON, BRUCE M & NANCY G	000107	017000	000000	308 SUNAPEE	COMIN	0.630	70,000	157,000	227,000
RICHARDSON, ELAINE C	000109	015000	000000	5 VICTORY	IF RES	0.220	28,300	93,100	121,400
RICHARDSON, LARRY & CHERYL	000247	030000	000000	241 BASCOM	IF RES	2.400	68,200	66,600	134,800
RICHER, CLIFFORD P	000111	071000	000000	122 CHENEY	IF RES	0.180	31,700	90,800	122,500
RICKARD, KENNETH & NANCY	000103	025000	000000	4 COTTAGE	IF RES	0.170	31,500	78,300	109,800
RICKARD, KENNETH R & NANCY P	000104	006000	000000	105 SPRINGFIELD	IF RES	1.600	49,900	79,700	129,600
RINES REVOC TRUST, DOROTHY E	000110	001000	000000	54 BELKNAP	IF RES	0.140	26,500	70,000	96,500
RINES, EMERY W & VIRGINIA M	000239	032000	000000	129 CUTTS	IF RES	14.500	47,908 cu	23,100	71,008
RIPLEY, KENNETH	000231	020000	000000	303 MAPLE	IF RES	14.360	47,780 cu	168,700	216,480
RIPLEY, RICHARD & THERESA	000220	009000	000000	338 CORBIN	IF RES	0.840	47,000	107,500	154,500
RISSALA, LUCILLE	000112	021000	000000	78 SARGENT	IF RES	0.480	28,700	70,700	99,400
RITONDO, MICHAEL E	000223	011000	000000	MCDONOUGH	IF RES	115.000	6,553 cu	0	6,553
RITONDO, MICHAEL E	000223	012000	000000	152 MCDONOUGH	IF RES	4.740	124,305 cu	237,500	361,805
RITONDO, MICHAEL E	000223	013000	000000	MCDONOUGH	IF RES	8.800	1,646 cu	0	1,646
RIVANO, LINO P & KARIN A	000215	008000	000000	8 MORNINGSIDE	IF RES	3.500	41,300	38,600	79,900
RIVERBEND CONDOMINIUM ASSOC	000107	001000	000000	RIVERBEND	COMIN	8.490	0	0	0
RMC INVESTMENTS LLC	000105	002000	000000	586 SUNAPEE	COMIN	2.140	147,800	100,200	248,000
RO & EE REALTY LLC	000102	001001	000000	378 SUNAPEE	IF RES	4.880	70,200	344,600	414,800
ROACH, WILLIAM	000246	016000	000000	SOUTH MAIN	IF RES	5.600	32,400	0	32,400
ROBAR, EST OF AARON	000260	002000	000000	490 UNITY	IF RES	0.700	42,200	27,500	69,700
ROBERTS TRUST, JOHN & EMMA	000259	021000	000000	52 MAC	IF RES	2.750	40,500	41,600	82,100
ROBERTS, ALICE	000242	056000	000000	2 MOORE	IF RES	2.100	87,000	125,600	212,600
ROBERTS, CHERYL A	000224	003001	000000	BARTON WHITNEY	UNMNGD	14.500	977 cu	0	977
ROBERTS, IDA K	000116	030000	000000	23 FOURTH	IF RES	0.240	23,700	45,200	70,900
ROBERTS, THERESA M	000231	004000	000000	322 MAPLE	IF RES	12.190	58,600	55,300	113,900
ROBERTSON II, TERRY & CRYSTAL	000118	048000	000000	57 KARLENE	IF RES	0.940	42,700	105,300	148,000
ROBERTSON III, EVERETT B	000109	028000	000000	36 MIDDLE	IF RES	0.210	28,100	14,600	42,700
ROBERTSON, CRAIG M & HOLLY A	000118	014000	000000	47 ALEXANDER	IF RES	0.820	44,500	94,400	138,900
ROBERTSON, STEPHEN & HELEN	000111	064000	000000	106 CHENEY	IF RES	0.330	33,200	132,900	166,100
ROBERTSON, TERRY & ADRIANNE	000119	083000	000000	18 PIKE HILL	IF RES	0.560	39,100	103,500	142,600
ROBINSON, WAYNE W	000118	057000	000000	48 KARLENE	IF RES	0.450	43,300	103,700	147,000
ROBITAILLE, LINDA R & THOMAS R	000220	069000	000000	2 FLETCHER	IF RES	1.200	53,500	205,300	258,800
ROCHFORD, K & K ROCHFORD HAGUE	000108	053000	000000	1 DEXTER	IF RES	0.344	34,200	117,900	152,100
ROCHFORD, K & K ROCHFORD HAGUE	000108	054000	000000	35 PROSPECT	IF RES	0.344	32,600	132,900	165,500
ROCHFORD, K & K ROCHFORD HAGUE	000108	055000	000000	WHITNEY	IF RES	0.230	12,300	0	12,300
ROCHFORD, K & K ROCHFORD HAGUE	000111	139000	000000	8 WHITNEY	IF RES	0.344	32,600	123,800	156,400
ROCHFORD, K & K ROCHFORD-HAGUE	000108	052000	000000	27 DEXTER	IF RES	0.370	32,800	64,100	96,900
ROCHFORD, K & K ROCHFORD-HAGUE	000111	142000	000000	7 WHITNEY	IF RES	0.230	34,200	84,600	118,800
ROCKE, KIMBERLY & MERRICK	000118	050000	000000	49 KARLENE	IF RES	2.080	54,600	111,300	165,900
RODESCHIN REV TRUST, BEVERLY T	000101	002000	000000	336 SUNAPEE	IF RES	0.320	29,900	75,600	105,500
RODESCHIN, ALAN	000220	049000	000000	198 BLUEBERRY RIDGE	IF RES	9.500	58,200	134,100	192,300
RODESCHIN, BARBARA	000101	001000	000000	3 CHATEAU	IF RES	53.000	66,320 cu	64,000	130,320
RODESCHIN, WILLIAM & HENRY	000101	001000	BG0000	7 CHATEAU	COMIN	0.000	0	15,900	15,900
RODIMON, WAYNE R	000118	069000	000000	52 ALEXANDER	IF RES	0.500	39,600	87,700	127,300
ROGENSKI, EDWARD P & SUZANNE B	000245	020000	000000	360 EAST MOUNTAIN	IF RES	3.310	71,000	96,700	167,700
ROGERS, MARJORIE L	000111	117000	000000	56 BEECH	IF RES	0.330	30,200	75,100	105,300

**2012 Property Revaluation  
Property Value by Owner**

Owner	Map	Lot	Sub	Location	Use	Acres	Land	Buildings	Total
ROLLINS JR, LEON C	000105	021000	000000	SUGAR RIVER	IF RES	13.900	13,100	0	13,100
ROLLINS, JONATHAN M	000118	066000	000000	42 ALEXANDER	IF RES	1.000	56,600	114,200	170,800
ROLLINS, MICHAEL J	000234	084000	000000	60 ENDICOTT	IF RES	6.800	80,500	45,200	125,700
ROLLINS, MITCHEL & RHONDA	000118	041000	000000	5 WILLOW	IF RES	0.700	44,300	111,200	155,500
ROMAN ET AL, JOSH C	000108	098000	000000	8 KILLARNEY	IF RES	0.670	31,500	82,300	113,800
RONAN, SEAN P & JANE M	000246	085000	MH0019	24 FAIRWAY	IF RES	0.000	0	24,900	24,900
ROOK, JASON & LLOYD HAMILTON	000234	037000	000000	12 AMELIA	IF RES	1.830	48,800	97,800	146,600
ROSENDAHL, ROGER & KIM	000113	043000	000000	316 BRADFORD	IF RES	0.700	34,600	60,500	95,100
ROSS ET AL, NATHAN	000111	168000	000000	39 BEECH	3F RES	0.320	27,300	79,500	106,800
ROSS ET AL, NATHAN	000111	268000	000000	17 SULLIVAN	COM/IN	0.230	32,100	168,700	200,800
ROSS ET AL, NATHAN	000114	013000	000000	8-10 MAPLE	2F RES	0.170	25,300	109,300	134,600
ROSS ET AL, NATHAN M	000211	014000	000000	288 CORNISH TURNPIKE	IF RES	13.000	45,707 cu	107,600	153,307
ROSS, AIMEE & NATHAN	000242	002000	000000	480 BRADFORD	IF RES	7.600	55,300	118,400	173,700
ROSS, JUDITH	000113	046000	000000	330 BRADFORD	IF RES	0.790	28,200	76,500	104,700
ROSS, JUDITH	000113	048000	000000	BRADFORD	IF RES	1.570	16,200	0	16,200
ROSSETTI ET AL, GERRARDO	000216	015000	000000	SPRINGFIELD	IF RES	29.900	59,200	0	59,200
ROSSITER, LESTER & ELIZABETH	000220	033000	000000	67 OLD KELLEYVILLE	IF RES	46.000	52,428 cu	91,200	143,628
ROSSITER, RICHARD & EDITH	000220	065000	000000	6 CORNISH TURNPIKE	IF RES	0.490	38,400	57,000	95,400
ROSSITER, ROBERT & KAREN	000109	029000	000000	DALE	IF RES	0.850	15,600	0	15,600
ROSSITER, ROBERT & KAREN	000109	030000	000000	50 MIDDLE	IF RES	0.370	30,300	73,300	103,600
ROSSITER, WAYNE	000231	018000	000000	309 MAPLE	IF RES	4.600	45,200	50,700	95,900
ROWE '06 CHILDREN'S TRUST	000109	007000	000000	10 OAK	COM/IN	0.260	40,800	138,400	179,200
ROWE, ERNEST G & CAITLIN E	000211	019000	000000	159 CORNISH TURNPIKE	IF RES	13.900	59,169 cu	112,900	172,069
ROY, LAWRENCE A	000259	038000	MH0003	2 POPLER WAY	IF RES	0.000	0	34,200	34,200
ROY, TERRY L B	000219	002000	000000	304 OAK	IF RES	8.730	58,400	113,000	171,400
ROZOKAT, ALBERT E & INA M	000246	001000	MH0000	114 UNITY	IF RES	0.000	0	27,400	27,400
RUBCHNIK, SANDRA	000242	057000	000000	20 MOORE	IF RES	5.600	26,700	0	26,700
RUDE FAMILY TRUST, PATRICIA M	000119	001000	000000	6 ELAINE	IF RES	1.500	54,000	94,000	148,000
RUGER JR, WILLIAM	000111	262000	000000	CANAL	COM/IN	0.260	7,300	0	7,300
RUGER JR, WILLIAM	000112	023000	000000	SUNAPEE	UNMNGD	4.400	326 cu	0	326
RUGER JR, WILLIAM	000112	045000	000000	PARKVIEW	UNMNGD	5.500	442 cu	0	442
RUGER JR, WILLIAM	000114	032000	000000	21 CROSS	COM/IN	8.100	169,500	37,100	206,600
RUGER JR, WILLIAM B	000112	026000	000000	SUNAPEE	COM/IN	1.310	43 cu	0	43
RUGER JR, WILLIAM B	000112	031000	000000	209 SUNAPEE	IF RES	0.300	6,113 cu	0	6,113
RUGER JR, WILLIAM B	000112	032000	000000	169 SUNAPEE	COM/IN	7.220	169,500	1,085,400	1,254,900
RUGER JR, WILLIAM B	000112	032000	UTL001	169 SUNAPEE	UTILIT	0.000	0	700,000	700,000
RUGER JR, WILLIAM B	000204	001000	000000	NORTH MAIN	IF RES	0.420	1,219 cu	0	1,219
RUGER JR, WILLIAM B	000204	002000	000000	570 NORTH MAIN	IF RES	65.700	10,116 cu	0	10,116
RUGER JR, WILLIAM B	000205	011000	000000	223 CROYDON BROOK	IF RES	13.800	101,465 cu	29,000	130,465
RUGER JR, WILLIAM B	000205	012000	000000	CROYDON BROOK	IF RES	26.500	9,936 cu	0	9,936
RUGER JR, WILLIAM B	000206	005000	000000	FLETCHER	MNGD H	757.000	23,397 cu	0	23,397
RUGER JR, WILLIAM B	000211	024000	000000	CORNISH TURNPIKE	IF RES	25.000	1,564 cu	0	1,564
RUGER JR, WILLIAM B	000212	010000	000000	CROYDON BROOK	FARM L	16.000	5,440 cu	0	5,440
RUGER JR, WILLIAM B	000212	012000	000000	CROYDON BROOK	COM/IN	54.000	122,992 cu	0	122,992
RUGER JR, WILLIAM B	000212	015000	000000	95 CROYDON BROOK	IF RES	1.200	46,000	85,100	131,100
RUGER JR, WILLIAM B	000212	016000	000000	CROYDON BROOK	MNGD P	164.000	9,297 cu	0	9,297
RUGER JR, WILLIAM B	000212	017000	000000	2 CROYDON BROOK	3F RES	90.000	113,951 cu	904,700	1,018,651
RUGER JR, WILLIAM B	000212	020000	000000	ROWELL	IF RES	2.090	19,600	0	19,600

**2012 Property Revaluation  
Property Value by Owner**

Owner	Map	Lot	Sub	Location	Use	Acres	Land	Buildings	Total
RUGER JR, WILLIAM B	000212	021000	000000	ROWELL	IF RES	1.950	19,400	0	19,400
RUGER JR, WILLIAM B	000213	003000	000000	520 NORTH MAIN	IF RES	2.000	27,600	0	27,600
RUGER JR, WILLIAM B	000213	004000	000000	NORTH MAIN	UNMGD	0.820	30 cu	0	30
RUGER JR, WILLIAM B	000213	005000	000000	NORTH MAIN	IF RES	1.300	5,900	0	5,900
RUGER JR, WILLIAM B	000218	004000	000000	NORTH MAIN	UNMGD	17.700	1,982 cu	0	1,982
RUGER JR, WILLIAM B	000218	005000	000000	10 CORBIN	UNMGD	6.600	445 cu	0	445
RUGER JR, WILLIAM B	000218	007000	000000	CORBIN	UNMGD	0.600	39 cu	0	39
RUGER JR, WILLIAM B	000218	010000	000000	5 HASERLAT PARK	UNMGD	5.110	311 cu	0	311
RUGER JR, WILLIAM B	000218	011000	000000	NORTH MAIN	COM/JN	21.000	172,500	0	172,500
RUGER JR, WILLIAM B	000219	036000	000000	CORBIN	IF RES	20.290	1,004 cu	0	1,004
RUGER JR, WILLIAM B	000219	038000	000000	SUGAR RIVER	IF RES	7.100	461 cu	0	461
RUGER JR, WILLIAM B	000219	039000	000000	CORBIN	IF RES	13.400	1,260 cu	0	1,260
RUGER JR, WILLIAM B	000231	001000	000000	MAPLE	COM/JN	68.640	4,718 cu	0	4,718
RUGER JR, WILLIAM B	000231	007000	000000	MAPLE	UNMGD	57.410	4,028 cu	0	4,028
RULE ET AL, DANIEL A	000242	016000	000000	447 BRADFORD	IF RES	1.880	47,800	193,700	241,500
RURAL HSG SERV USDA	000110	116000	000000	30 MIDDLE	IF RES	0.440	30,400	78,200	108,600
RUSIN, JASON & AMANDA	000111	222000	000000	23 COLUMBUS	IF RES	0.210	25,300	76,600	101,900
RUSSELL JR, WILLIAM & ALICIA	000108	057000	000000	108 BEECH	IF RES	0.529	34,800	99,100	133,900
RUSSELL, GERTRUDE A	000102	012000	MH0006	4 EDGEWOOD PARK	IF RES	0.000	0	10,900	10,900
RUSSELL, MICHAEL & JENETH	000114	038000	000000	69 MAPLE	IF RES	0.330	28,700	49,600	78,300
RW HAYES FAMILY LLC	000238	001000	000000	OFF PIKE HILL	IF RES	302.000	22,582 cu	0	22,582
RYAN '08 REV TR, JUDITH A	000106	005000	000000	560 SUNAPEE	IF RES	1.800	44,500	95,300	139,800
RYAN TRUST, WALTER & LAURA	000118	001000	000000	10 GROVE	IF RES	0.260	33,100	115,200	148,300
RYBA, JOSEPH T & CRISTY L	000111	075000	000000	13 GROVE	2F RES	0.350	33,200	54,400	87,600
RYNEX CO-TRS, DAVID N & GAIL E	000234	053000	000000	67 AYERS	IF RES	1.890	45,600	98,200	143,800
RZUCIDLO, DAVID & JUDITH	000109	052000	000000	189 PINE	IF RES	5.700	58,608 cu	79,400	138,008
RZUCIDLO, DAVID & JUDITH	000109	055000	000000	PINE	IF RES	11.000	593 cu	0	593
SACCENTO, ROCCO A & MELISSA E	000217	002000	000000	72 SAND HILL	IF RES	14.600	47,406 cu	144,800	192,206
SACKERSON, ANNIE WIGGINS	000107	031000	000000	14 COITVIEW	2F RES	0.250	30,000	42,500	72,500
SAFFORD, LINDA M	000260	015000	000000	UNITY	IF RES	5.800	9,300	0	9,300
SAFFORD, LINDA M	000260	016000	000000	552 UNITY	IF RES	4.200	49,406 cu	76,900	126,306
SALAMON, JONI M & BRUCE J	000242	051000	000000	56 SCHOOLHOUSE	IF RES	1.850	54,300	99,600	153,900
SALINARDI, PAULINE	000259	011000	000000	8 COON BROOK	IF RES	7.000	54,600	117,800	172,400
SALINARDI, PAULINE	000262	001000	000000	COON BROOK	IF RES	24.000	21,780 cu	0	21,780
SALTMARSH REV '07 TR, HAROLD A	000109	106000	000000	11 FAIRBANKS	IF RES	0.126	26,200	13,800	40,000
SALVATORE, DAVID M	000117	074000	000000	28 UNITY	IF RES	0.700	46,700	103,600	150,300
SANBORN JR, HARRY	000243	001000	000000	544 BRADFORD	IF RES	0.900	45,700	26,300	72,000
SANBORN JR, HARRY & DIANE	000243	002000	000000	550 BRADFORD	IF RES	0.640	42,300	83,700	126,000
SANBORN JR, HARRY M	000242	006000	000000	534 BRADFORD	IF RES	3.300	46,300	20,000	66,300
SANBORN, BILLY-JOE	000238	025000	000000	343 CHANDLERS MILL	IF RES	0.630	47,600	57,400	105,000
SANBORN, DAVID & MONA	000110	115000	000000	57 GREEN	IF RES	0.140	26,500	56,000	82,500
SANBORN, HARRY	000240	025000	000000	250 JOHN STARK	COM/JN	1.700	69,800	152,600	222,400
SANBORN, HARRY & KATHERINE	000242	007000	000000	BRADFORD	IF RES	2.300	18,500	1,200	19,700
SANBORN, HARRY & KATHERINE	000243	003000	000000	554 BRADFORD	IF RES	0.520	36,800	68,000	104,800
SANBORN, HARRY & KATHERINE	000243	004000	000000	BRADFORD	IF RES	1.700	6,000	100	6,100
SANBORN, HARRY & KATHERINE	000243	006000	000000	BRADFORD	IF RES	2.600	7,800	0	7,800
SANBORN, HARRY & KATHERINE	000243	042000	000000	555 BRADFORD	IF RES	0.450	37,500	98,700	136,200
SANBORN, HARRY & KATHERINE	000245	007000	000000	BLAISDELL	IF RES	15.000	1,128 cu	0	1,128

**2012 Property Revaluation  
Property Value by Owner**

Owner	Map	Lot	Sub	Location	Use	Acres	Land	Buildings	Total
SANBORN, HARRY & KATHERINE	000245	008000	000000	BLAISDELL	IF RES	0.120	1,300	0	1,300
SANBORN, HARRY & KATHERINE	000245	009000	000000	34 BLAISDELL	IF RES	0.090	1,200	0	1,200
SANBORN, HARRY & KATHERINE	000245	012000	000000	277 EAST MOUNTAIN	IF RES	18.500	94,900	135,600	230,500
SANBORN, WILLIAM	000233	028000	000000	17 BROWN	IF RES	2.700	42,900	89,100	132,000
SANBORN, WILLIAM & SUSAN	000243	041000	000000	559 BRADFORD	IF RES	0.490	38,400	97,200	135,600
SANCOFF, GREGORY & JENNIFER	000213	009000	000000	523 NORTH MAIN	IF RES	7.360	82,800	254,500	337,300
SANCOFF, GREGORY & JENNIFER	000213	010000	000000	NORTH MAIN	IF RES	1.400	39,500	13,000	52,500
SANDBERG, ALLAN	000118	037000	000000	WILLOW	IF RES	0.470	18,300	0	18,300
SANDBERG, ALLAN & BEVERLY	000118	038000	000000	15 WILLOW	IF RES	0.520	50,100	83,400	133,500
SANDERSON, CHARLES M & SUSAN	000108	040000	000000	177 CHENEY	IF RES	0.580	42,000	94,500	136,500
SARGEANT IRREV TR, BRUCE L	000109	127000	000000	191 NORTH MAIN	2F RES	1.400	36,800	46,500	83,300
SARGEANT, EST OF LAWRENCE E	000111	125000	000000	25 WINTER	IF RES	0.440	31,800	68,400	100,200
SARGENT FAMILY TR, PRISCILLA	000218	006000	00CH05	15 AIRPORT STE 5	COM/JN	0.000	0	34,600	34,600
SARGENT, CHERYL J	000107	001000	00D003	27 RIVERBEND UNIT #3	IF RES	0.000	0	50,700	50,700
SARGENT, KEVIN P & CHRISTINE E	000119	022000	000000	31 BEVERLY	IF RES	0.260	34,700	73,400	108,100
SARTWELL, PETER & BEVERLY	000247	032000	000000	183 BASCOM	IF RES	9.000	69,600	145,600	215,200
SAWYER ET AL, JAMES A	000117	047000	000000	135 SOUTH MAIN	IF RES	0.320	27,300	80,200	107,500
SAYER ET AL, KEITH M	000115	012000	000000	163 ELM	IF RES	0.520	41,800	58,900	100,700
SCALES, JEANNETTE	000242	071000	000000	5 SCHOOLHOUSE	IF RES	5.000	141,100	455,600	596,700
SCANLON JR, WILL & MARY BETH	000215	014000	000000	62 REED FARM	2F RES	2.050	50,900	97,200	148,100
SCANLON, BONNIE F	000111	258000	000000	99 SUNAPEE	IF RES	0.100	25,400	51,900	77,300
SCHAGEN, DONALD & MARGARET	000212	018000	000000	109 ROWELL	IF RES	10.400	88,724 cu	147,200	235,924
SCHATZ, RICHARD E	000111	247000	000000	CANAL	IF RES	0.110	14,900	0	14,900
SCHISSEL, LAWRENCE & MARY	000212	019000	000000	133 SUNAPEE	COM/JN	0.130	32,600	177,400	210,000
SCHISSEL, LAWRENCE & MARY	000219	035000	000000	ROWELL	IF RES	2.480	20,400	0	20,400
SCHNEIDER, FRED	000220	021000	000000	257 CORBIN	IF RES	9.360	76,800	199,700	276,500
SCHOELER, MARK	000106	021000	000000	36 BLUEBERRY RIDGE	IF RES	0.290	26,600	93,800	122,400
SCHREINER, FRANK	000242	030000	000000	1 PARADISE	IF RES	0.160	23,500	77,500	101,000
SCOTT, GEORGIA & ROBERT	000111	198000	000000	31 SUNSHINE	IF RES	1.030	41,700	112,100	153,800
SCOTT, HEIRS OF JESSE W	000243	023000	000000	34 SUMMIT	IF RES	0.600	36,700	171,200	207,900
SCOTT, TRAVIS M & RACHEL M	000111	193000	000000	662 BRADFORD	IF RES	45.000	71,560 cu	110,300	181,860
SCRIBNER, JAMES F	000206	001000	000000	93 SUMMER	IF RES	0.324	31,600	77,100	108,700
SCRIBNER, JAMES F	000211	017000	000000	CORNISH TURNPIKE	IF RES	44.000	1,351 cu	0	1,351
SCRUTON, NANCY L	000211	011000	000000	253 CORNISH TURNPIKE	IF RES	44.000	62,442 cu	156,100	218,542
SCS HOUSING INC	000101	005000	000000	186 CORNISH TURNPIKE	IF RES	7.500	66,300	51,900	118,200
SEARLES, DEBRA & GARY	000103	036000	000000	360 SUNAPEE	EXEMPT	0.540	61,000	124,500	185,500
SEARLES, DEBRA & GARY	000219	005000	000000	526 SUNAPEE	2F RES	0.220	31,100	80,200	111,300
SEAVEY REV '06 TR, R E & C M	000120	025000	000000	330 OAK	IF RES	5.000	52,900	147,200	200,100
SENECHAL, PAUL H & SUSAN A	000238	013000	000000	19 RIVER VIEW	IF RES	1.330	53,300	163,800	219,100
SEWARD, DOUGLAS J & ANNE C	000245	016000	000000	25 MOSQUITO SCHOOLHOUSE	IF RES	5.000	35,600	35,200	70,800
SEYMOUR ET AL, MELISSA	000234	028000	000000	239 EAST MOUNTAIN	IF RES	7.700	108,400	259,700	368,100
SEYMOUR, DONALD & JODY	000220	013000	000000	592 JOHN STARK	IF RES	0.930	41,000	69,600	110,600
SEYMOUR, IRVING & VICKY	000234	025000	000000	24 BLUEBERRY RIDGE	IF RES	0.710	39,000	86,300	125,300
SEYMOUR, SHAWN & ANNA E	000109	069000	000000	11 CHANDLERS MILL	IF RES	0.260	31,000	128,600	159,600
SHACKETT REV TRUST 97, JANE A	000116	067000	000000	31 OAK	IF RES	0.580	27,800	130,600	158,400
SHAMPNEY, GINGER ANN	000247	023000	000000	23 KNOLL	IF RES	2.900	44,300	174,100	218,400
SHANK JR, JOHN & MADELINE	000218	029000	000000	6 GERMAN SHEPHERD WAY	IF RES	1.100	41,900	12,000	53,900
				3 HOYT	IF RES	0.920	55,200	91,500	146,700



2012 Property Revaluation  
Property Value by Owner

Owner	Map	Lot	Sub	Location	Use	Acres	Land	Buildings	Total
SHAW, ROBERT E & CAROLE R	000113	029000	000000	237 MAPLE	2F RES	0.530	27,700	82,200	109,900
SHEA, WILLIAM E & PHYLLIS A	000102	015000	MH00007	431 SUNAPEE LOT #7	IF RES	0.000	0	5,200	5,200
SHEEHAN, FREDERICK & MARY F	000243	021000	000000	640 BRADFORD	IF RES	3.800	76,700	92,200	168,900
SHEEHAN, TERRY W & MELANIE P	000218	038000	000000	SUMMER	IF RES	19.000	30,300	0	30,300
SHELDON LEMPSTER PROP LLC	000230	028000	000000	405 MAPLE	IF RES	6.800	64,900	47,700	112,600
SHELLHORNE, JAMES & NANCY	000108	003000	000000	144 CHENEY	IF RES	1.340	46,000	136,100	182,100
SHEPARD III, ERNEST	000262	006000	000000	76 COON BROOK	IF RES	12.900	34,660 cu	133,700	168,360
SHEPARD JR, ERNEST & LINDA	000227	030000	000000	193 SUMMER	IF RES	0.420	28,600	102,200	130,800
SHEPARD, FREDERIC & BEVERLY	000108	024000	000000	181 CHENEY	IF RES	0.250	33,000	85,200	118,200
SHEPARD, MATTHEW	000111	113000	000000	6 GRANDVIEW	IF RES	0.260	34,300	91,500	125,800
SHEPARD, ROBBIN E & APRIL M	000239	006000	000000	385 BASCOM	IF RES	3.100	45,900	127,900	173,800
SHERBURNE, WARREN	000115	026000	000000	58 PINE	IF RES	0.480	36,400	147,300	183,700
SHERMAN, EUGENE DONALD	000259	038000	MH0047	3 GLEN WAY	IF RES	0.000	0	55,500	55,500
SHERMAN, HELEN B	000246	085000	MH0024	3 BIRDIE WAY	IF RES	0.000	0	34,200	34,200
SHERMAN, ROBERT V & THERESA M	000246	027000	000000	71 POLLARDS MILL	IF RES	1.700	58,000	105,100	163,100
SHULL, DORIEEN & KATHERINE	000111	194000	000000	87 SUMMER	IF RES	0.510	32,000	91,200	123,200
SHULL, JOHN & MARLENE	000108	081000	000000	192 SUMMER	IF RES	0.350	31,600	57,500	89,100
SHULL, JOHN & MARLENE	000240	040000	000000	96 WHITCHER	IF RES	4.950	23,800	0	23,800
SHULL, JOHN & MARLENE	000240	042000	000000	100 WHITCHER	IF RES	8.500	23,300	0	23,300
SHULTZ TRUST OF 2005, WALTER	000114	152000	000000	12 ASH	IF RES	0.200	22,600	6,900	29,500
SHULTZ, DAVID	000111	260000	000000	SULLIVAN	IF RES	0.140	18,100	8,200	26,300
SHULTZ, DAVID & T & J CSUTOR	000111	261000	000000	24 SULLIVAN	IF RES	0.230	24,400	15,300	39,700
SHULTZ, RUTH & WALTER	000111	264000	000000	SULLIVAN	IF RES	0.030	600	1,600	2,200
SHULTZ, RUTH & WALTER	000111	266000	000000	27 SULLIVAN	IF RES	0.040	13,700	37,400	51,100
SHUTE, CHAD & JASMINE	000109	025000	000000	37 MIDDLE	IF RES	0.110	27,200	61,500	88,700
SICHOL REV TRUST, BENJAMIN J	000218	036000	000000	NORTH MAIN	IF RES	90.000	35,356 cu	0	35,356
SIELEWICZ TR '06 ET AL, JOYCE	000212	004000	000000	ROWELL	IF RES	52.000	5,520 cu	0	5,520
SIELEWICZ TR OF '06, JOYCE W	000212	003000	000000	56 ROWELL	IF RES	5.000	57,400	176,200	233,600
SILVA JR, CUSTODIA J & KAREN	000260	018000	000000	566 UNITY	IF RES	86.000	58,149 cu	10,000	68,149
SIMINO, ALARICE C	000239	029000	MH0001	163 CUTTS	IF RES	0.000	0	57,000	57,000
SIMINO, KEITH & ROSEMARY BAKER	000219	051000	000000	465 OAK	IF RES	46.000	56,008 cu	338,900	394,908
SIMINO, KEITH & ROSEMARY BAKER	000219	052000	000000	413 OAK	IF RES	5.520	84,700	173,600	258,300
SIMINO, LANNIE FELLOWS	000259	008000	000000	756 SOUTH MAIN	IF RES	77.200	52,616 cu	82,100	134,716
SIMINO, LANNIE FELLOWS	000259	013000	000000	SOUTH MAIN	IF RES	107.500	35,813 cu	100	35,913
SIMMONS, RICHARD D	000242	050000	000000	50 SCHOOLHOUSE	IF RES	2.400	55,400	36,800	92,200
SIMONEAU, WAYNE M	000117	011000	000000	113 LAUREL	IF RES	0.240	27,100	66,900	94,000
SIMONEAU, HOWARD & ELIZABETH	000117	040000	000000	177 SOUTH MAIN	IF RES	0.440	30,300	80,600	110,900
SIMONEAU, IVAN J & BETTY L	000234	030000	000000	628 JOHN STARK	IF RES	3.900	42,600	37,100	79,700
SIMONEAU, MICHAEL & WENDY KING	000114	062000	000000	25 WOODLAND	IF RES	0.180	28,600	69,300	97,900
SIMONEAU, ROBERT & GLORIA	000238	011000	000000	41 MOSQUITO SCHOOLHOUSE	IF RES	31.000	42,802 cu	58,200	101,002
SIMPSON, ELDON & VIOLET	000212	005000	000000	76 ROWELL	IF RES	4.800	55,700	91,300	147,000
SIROIS, HOLLY B	000109	098000	000000	6 ROSELAND	IF RES	0.126	27,600	26,600	54,200
SIROIS, BRETT ALAN	000111	154000	000000	95 BEECH	IF RES	1.000	39,400	75,800	115,200
SIROIS, DANIEL J & MARY A	000220	011000	000000	12 BLUEBERRY RIDGE	IF RES	1.200	42,100	57,800	99,900
SIROSKY, CHARLES M	000218	030000	000000	34 CARY	IF RES	1.160	50,100	102,700	152,800
SKARIN, CHRISTINE W	000233	038000	000000	76 BOYLAND	IF RES	5.060	75,800	290,300	366,100
SKARIN, MICHAEL J	000109	101000	000000	232 NORTH MAIN	COMIN	0.758	72,800	210,100	282,900
SKINNER, KEVIN & SEBA	000218	034000	000000	43 CARY	IF RES	1.210	53,000	41,900	94,900

2012 Property Revaluation  
Property Value by Owner

Owner	Map	Lot	Sub	Location	Use	Acres	Land	Buildings	Total
SLEATH, KARA & BRENT MORIN	000115	031000	000000	79 PINE	IF RES	0.680	35,100	81,800	116,900
SMART, MICHAEL P	000108	107000	000000	99 SUMMER	IF RES	0.520	38,600	87,900	126,500
SMART, SALLY	000103	048000	000000	497 SUNAPEE	IF RES	0.270	26,800	44,400	71,200
SMITH II, JOHN & SANDRA	000108	032000	000000	4 SPRUCE	IF RES	0.230	30,800	103,000	133,800
SMITH JR, DONALD E	000242	037000	000000	106 EAST MOUNTAIN	IF RES	0.960	50,600	94,000	144,600
SMITH JR, EST OF KINGSLEY	000118	003000	000000	2 PAGE HILL	COM/JN	32.000	143,400	207,500	350,900
SMITH JR, NORMAN & SUSAN	000258	008000	000000	148 TURKEY HILL	IF RES	82.000	100,835 cu	217,600	318,435
SMITH SR, JAMES M & MELODY L	000116	068000	000000	28 KNOLL	IF RES	2.090	46,300	78,500	124,800
SMITH, BERNARD & NANCY	000246	064000	000000	69 BASCOM	IF RES	2.000	43,700	102,100	145,800
SMITH, BERTHA	000103	026000	000000	6 COTTAGE	IF RES	0.260	33,200	91,300	124,500
SMITH, CHRISTOPHER & J GIRAUD	000109	002000	000000	15 GREEN	IF RES	0.150	26,700	78,600	105,300
SMITH, DANA J & HEATHER L	000257	001000	000000	EAST MOUNTAIN	IF RES	17.000	851 cu	0	851
SMITH, DAVID	000214	003000	000000	317 SAND HILL	IF RES	2.420	38,500	6,000	44,500
SMITH, DEAN R	000260	042000	000000	455 UNITY	IF RES	1.660	48,600	82,700	131,300
SMITH, EDMUND C & GAIL M	000110	080000	000000	11 SYNDICATE	IF RES	0.190	26,200	91,100	117,300
SMITH, ERIC L	000117	005000	000000	140 SOUTH MAIN	2F RES	0.390	28,800	79,600	108,400
SMITH, ETHEL G	000118	008000	000000	14 POLLARDS MILL	IF RES	5.200	61,200	107,400	168,600
SMITH, ETHEL G	000256	011000	000000	PAGE HILL	IF RES	2.570	17,800	0	17,800
SMITH, FREDRIC M & CHRISTINE P	000215	006000	000000	28 REED FARM	IF RES	1.000	41,700	28,900	70,600
SMITH, H KURTIS & BRENDA L	000241	010000	000000	99 UNITY	IF RES	0.590	46,200	91,000	137,200
SMITH, JANE C	000241	021000	000000	65 UNITY	IF RES	0.470	48,500	93,100	141,600
SMITH, KORINE E	000117	039000	000000	181 SOUTH MAIN	IF RES	0.430	27,300	109,500	136,800
SMITH, MARGARET	000115	025000	000000	50 PINE	IF RES	1.000	51,400	139,000	190,400
SMITH, MAYDRA	000111	175000	000000	12 SUMMER	IF RES	0.090	24,700	77,300	102,000
SMITH, MICHAEL A	000259	038000	MH0031	15 POPPLE WAY	IF RES	0.000	0	33,700	33,700
SMITH, RICHARD C	000111	206000	000000	43 SUMMER	IF RES	0.160	25,500	55,400	80,900
SMITH, SUSAN A	000219	012000	000000	424 OAK	IF RES	6.100	58,500	196,300	254,800
SMITH, SUSAN J	000114	063000	000000	17 WOODLAND	IF RES	0.190	32,000	78,300	110,300
SMITH, WAYNE	000111	265000	000000	29 SULLIVAN	IF RES	0.070	18,500	45,000	63,500
SMITH, WAYNE E & JOY M	000235	028000	000000	877 JOHN STARK	COM/JN	49.000	84,061 cu	132,400	216,461
SMITH, WILLIAM H & SUSAN B	000108	018000	000000	CHENEY	IF RES	0.360	11,000	0	11,000
SMITH, WILLIAM H & SUSAN B	000108	019000	000000	203 CHENEY	IF RES	0.440	28,600	80,600	109,200
SNOW, SHEILA	000116	002000	000000	4 UNITY	IF RES	12.310	64,570 cu	162,100	226,670
SNOW, SHEILA Y	000117	059000	000000	JEFFERSON	UNMNGD	1.896	285 cu	0	285
SNYDER, JANET C	000260	032000	000000	569 UNITY	IF RES	54.000	54,681 cu	28,500	83,181
SOLIS, PATRICK J	000111	146000	000000	44 WINTER	IF RES	0.540	33,600	36,600	70,200
SOLIS, PATRICK J & NANCY S	000216	022000	000000	147 SPRINGFIELD	IF RES	3.700	51,300	85,800	137,100
SONDRINI, ELISE & L DUFRESNE JR	000259	038000	MH0011	18 POPPLE WAY	IF RES	0.000	0	35,900	35,900
SOULIOTIS, GEORGE & JENNIFER	000112	007000	000000	23 SUMMIT	IF RES	0.450	36,400	115,100	151,500
SOULIOTIS, JOHN & FRANK	000101	008000	000000	339 SUNAPEE	COM/JN	1.000	73,700	174,600	248,300
SOUTH CONGREGATIONAL CHURCH	000114	093000	000000	20 CHURCH	EXEMPT	1.810	103,700	1,022,100	1,125,800
SOUZA, LYNN E (YOUNG)	000111	057000	000000	60 CHENEY	IF RES	0.160	28,300	97,600	125,900
SPANOS, CHRISTOPHER S	000235	016000	000000	824 JOHN STARK	COM/JN	6.800	96,600	301,300	397,900
SPANOS, CHRISTOPHER S	000235	017000	000000	JOHN STARK	COM/JN	7.800	36,900	0	36,900
SPANOS, PAUL S & TERRI G	000111	140000	000000	17 WHITNEY	IF RES	0.310	34,400	113,500	147,900
SPANOS, TIMOTHY C & KELLEY	000108	048000	000000	HATCH	IF RES	0.230	12,300	0	12,300
SPANOS, TIMOTHY C & KELLEY	000108	049000	000000	1 HATCH	IF RES	3.260	44,100	128,000	172,100
SPAULDING SR, BERT	000234	012000	000000	54 CHANDLERS MILL	IF RES	5.300	23,000	7,600	30,600

**2012 Property Revaluation  
Property Value by Owner**

Owner	Map	Lot	Sub	Location	Use	Acres	Land	Buildings	Total
SPAULDING SR, BERT & JACQUELINE	000234	011000	000000	44 CHANDLERS MILL	2F RES	25.675	82,734 cu	103,200	185,934
SPAULDING SR, PAUL & FLORENCE	000109	109000	000000	12 FAIRBANKS	IF RES	0.126	26,200	28,200	54,400
SPAULDING, BERT & JACQUELINE	000234	031000	000000	636 JOHN STARK	IF RES	24.000	217,600	133,900	351,500
SPAULDING, BERT & JACQUELINE	000234	031001	000000	674 JOHN STARK	COM/JN	2.200	67,200	51,800	119,000
SPAULDING, BERT & JACQUELINE	000234	031002	000000	660 JOHN STARK	COM/JN	4.300	83,500	40,000	123,500
SPAULDING, BERT & JACQUELINE	000234	031003	000000	648 JOHN STARK	COM/JN	0.530	64,100	117,000	181,100
SPAULDING, LINDA & FREDERICK JR	000224	008000	000000	BARTON WHITNEY	IF RES	2.640	20,700	0	20,700
SPAULDING, LINDA & FREDERICK JR	000224	009000	000000	101 BARTON WHITNEY	IF RES	2.650	49,200	49,600	98,800
SPEAR, SCOTT & DEBORAH C	000260	020000	000000	SKYLINE	IF RES	6.600	586 cu	0	586
SPEAR, SCOTT & DEBORAH C	000260	021000	000000	226 SKYLINE	IF RES	19.000	102,025 cu	164,100	266,125
SPECIAL INFORMATION SERVICES	000242	081000	000000	EAST MOUNTAIN	IF RES	0.720	15,500	0	15,500
SPEER ET AL, TERRI	000116	039000	000000	16 THIRD	IF RES	0.803	37,100	124,500	161,600
SPENCER, JUDD	000113	034000	000000	191 MAPLE	IF RES	1.200	30,400	84,200	114,600
SPIRIT SPE PORTFOLIO 2012-2LLC	000114	137000	000000	27 SOUTH MAIN	COM/JN	1.400	602,100	1,001,000	1,603,100
SPREADBURY JR, SIDNEY & B	000119	076000	000000	311 UNITY	IF RES	0.830	42,400	85,300	127,700
SPREADBURY, AMY & SIDNEY III	000109	043000	000000	39 UNION	IF RES	0.700	37,700	50,800	88,500
SPREADBURY, AMY & SIDNEY III	000109	051000	000000	199 PINE	IF RES	0.890	42,500	93,500	136,000
SRJR PROPERTIES LLC	000114	069000	000000	36 CHURCH	3F RES	0.270	28,600	92,600	121,200
ST. LAURENT, HARRIET E	000114	086000	000000	110 LAUREL	IF RES	20.000	49,834 cu	154,500	204,334
ST. MARTIN, ZORA Z	000108	008000	000000	188 CHENEY	IF RES	0.240	33,000	102,300	135,300
ST. MARTIN, ZORA Z	000108	009000	000000	DEWALT	IF RES	0.200	14,100	0	14,100
ST. PATRICK'S CEMETERY	000108	074000	000000	170 SUMMER	EXEMPT	5.700	68,000	0	68,000
ST. PATRICK'S CHURCH	000108	073000	000000	SUMMER	EXEMPT	14.100	136,100	0	136,100
ST. PATRICK'S CHURCH	000111	101000	000000	32 BEECH	EXEMPT	1.000	53,900	431,600	485,500
ST. PATRICK'S CHURCH	000111	108000	000000	40 SCHOOL	EXEMPT	0.440	60,400	286,800	347,200
ST. VASILIOS GREEK CHURCH	000111	116000	000000	GRANDVIEW	EXEMPT	0.480	16,100	0	16,100
ST. VASILIOS GREEK CHURCH	000111	122000	000000	45 WINTER	EXEMPT	0.300	31,500	218,600	250,100
ST. VASILIOS GREEK CHURCH	000218	009000	000000	CORBIN	EXEMPT	5.200	32,900	0	32,900
STACKPOLE ET AL, CHRISTOPHER S	000113	028000	MH00003	3 EMERALD RIDGE	IF RES	0.000	0	35,700	35,700
STACKPOLE, NELSON & KATHIE	000240	067000	000000	49 WHITCHER	IF RES	10.000	48,400	14,500	62,900
STACY, HARRY & AVIS	000111	068000	000000	30 LINCOLN	IF RES	1.000	46,500	183,500	230,000
STACY, HARRY A & AVIS L	000108	006000	000000	178 CHENEY	IF RES	1.110	39,000	138,500	177,500
STANION, DENNIS C	000221	002000	000000	242 BLUEBERRY RIDGE	IF RES	1.180	48,400	21,000	69,400
STANLEY, GORDON & CAROLYN	000116	015000	000000	JOHN STARK	IF RES	13.330	33,600	0	33,600
STANLEY, GORDON & CAROLYN	000116	016000	000000	148 JOHN STARK	COM/JN	5.170	80,600	124,900	205,500
STANLEY, GORDON & CAROLYN	000116	017000	000000	JOHN STARK	IF RES	5.630	54,300	0	54,300
STANLEY, GORDON & CAROLYN	000240	002000	000000	NEWPORT HEIGHTS	IF RES	6.000	6,000	0	6,000
STANLEY, GORDON & CAROLYN	000240	003000	000000	NEWPORT HEIGHTS	IF RES	5.200	5,200	0	5,200
STANLEY, GORDON & CAROLYN	000240	004000	000000	NEWPORT HEIGHTS	IF RES	5.200	5,200	0	5,200
STANLEY, GORDON & CAROLYN	000240	005000	000000	NEWPORT HEIGHTS	IF RES	5.000	5,000	0	5,000
STARACHER, JEFFREY W	000242	012000	000000	487 BRADFORD	IF RES	1.700	45,300	46,000	91,300
STARKNOK ET AL CO-TRS. M	000240	059000	000000	BASCOM	IF RES	11.100	769 cu	0	769
STARR, JACK & GALE	000246	070000	000000	199 UNITY	IF RES	14.300	52,138 cu	210,800	262,938
STARR, JACK & GALE	000246	071000	000000	195 UNITY	IF RES	1.700	44,200	64,500	108,700
STARR, JACK & GALE	000246	072000	000000	181 UNITY	IF RES	9.700	46,124 cu	43,100	89,224
STAUCH, DEBORAH S	000248	004000	000000	241 CUTTS	IF RES	5.469	47,900	58,400	106,300
STEELE, ROBERT C & LISA A	000111	224000	000000	6 COLUMBUS	IF RES	0.439	27,500	97,700	125,200
STEFAN, GARY & BRIDGET	000110	021000	000000	141 BELKNAP	IF RES	0.340	34,000	93,900	127,900

2012 Property Revaluation  
Property Value by Owner

Owner	Map	Lot	Sub	Location	Use	Acres	Land	Buildings	Total
STEPHENS, RANDALL C & ANGELIKA	000115	007000	000000	116 ELM	IF RES	3.000	58,800	193,300	252,100
STETSON, DEAN & MAURA	000218	023300	000000	5 ALLEN	IF RES	0.920	47,100	134,700	181,800
STETSON, GARDNER & GLORIA	000109	060000	000000	119 OAK	COM/IN	0.410	49,400	40,800	90,200
STETSON, GARDNER & GLORIA	000212	013300	000000	CROYDON BROOK	IF RES	36.000	2,755 cu	0	2,755
STETSON, GARDNER & GLORIA	000218	013300	000000	10 ALLEN	IF RES	0.990	49,600	121,500	171,100
STETSON, MILES P & CARRIE E	000108	062000	000000	1 SPRUCE	IF RES	0.470	43,700	113,300	157,000
STEVEN, PETER	000217	011000	000000	29 LAFOUNTAIN	IF RES	0.380	10,400	0	10,400
STEVENS & REED DEVELOPMENT LLC	000106	014000	000000	11 PARADISE	IF RES	23.920	73,100	83,900	157,000
STEVENS & REED DEVELOPMENT LLC	000119	007000	000000	58 ALEXANDER	IF RES	4.410	29,000	0	29,000
STEVENS ET AL, JUDSON A	000105	006000	000000	3 HICKERY	IF RES	0.420	24,800	71,800	96,600
STEVENS, CAROLINE R	000109	085000	000000	NEWPORT	IF RES	0.110	13,100	400	13,500
STEVENS, CONNIE A	000114	057000	000000	61 CHURCH	IF RES	0.150	26,700	80,900	107,600
STEVENS, ELEANOR J	000114	097000	000000	37 LAUREL	IF RES	0.150	25,400	79,300	104,700
STEVENS, JOSHUA K	000214	010000	000000	37 ASPEN	IF RES	4.200	31,600	0	31,600
STEVENS, PETER J	000245	026000	000000	32 PYSZ	IF RES	2.020	50,300	112,600	162,900
STEVENS, WALTER L & KAT	000111	179000	000000	38 SUMMER	2F RES	0.270	27,200	94,700	121,900
STEWART, RONALD	000223	009000	000000	EAST GREEN MOUNTAIN	IF RES	0.990	8,000	0	8,000
STEWART, RONALD & JUDITH	000223	010000	000000	656 EAST GREEN MOUNTAIN	IF RES	2.800	28,000	23,100	51,100
STILLSON, BRIAN D	000108	021000	000000	195 CHENEY	IF RES	0.420	28,600	110,000	138,600
STOCKWELL, JEFFREY D	000237	008000	000000	529 CHANDLERS MILL	IF RES	8.500	59,800	11,200	71,000
STODDARD, KARLENE	000247	018000	000000	190 BASCOM	IF RES	17.000	44,709 cu	109,400	154,109
STONE, EDWARD G	000240	051000	000000	310 BASCOM	IF RES	1.400	46,900	37,500	84,400
STONE, NANETTE L	000233	013000	000000	361 JOHN STARK	IF RES	1.200	43,900	85,700	129,600
STONE, RONALD & HAZEL	000260	029000	000000	599 UNITY	IF RES	3.421	52,100	91,400	143,500
STONE, THOMAS O	000113	095000	000000	123 MAPLE	IF RES	0.180	27,400	55,900	83,300
STONE, WILLIAM & NANCY	000214	005000	000000	307 SAND HILL	IF RES	2.440	40,400	29,100	69,500
STORK JR, VICTOR R	000220	001000	000000	324 CORBIN	IF RES	1.100	51,000	89,500	140,500
STORK, VICTOR R & VIVIAN A	000246	028000	000000	53 POLLARDS MILL	IF RES	0.730	37,800	88,000	125,800
STOUT, GREGORY & ANN	000111	187000	000000	90 SUMMER	IF RES	0.400	31,700	113,500	145,200
STOUT, JEFFREY A & BELINDA	000108	080000	000000	190 SUMMER	IF RES	0.180	30,100	95,400	125,500
STRAETER, ECKHARD	000218	006000	00CH10	15 AIRPORT STE 10	COM/IN	0.000	0	48,700	48,700
STRANGE REV TRUST OF 2004	000111	002000	000000	32-34 CENTRAL	4F RES	0.380	27,400	126,300	153,700
STREBEL, SUSAN H	000110	077000	000000	35 SYNDICATE	IF RES	0.180	27,400	72,000	99,400
STREMEL MANUFACTURING LLC	000227	010000	000000	248 NORTH MAIN	COM/IN	1.950	182,200	1,741,100	1,923,300
STRICKLAND, HAROLD ROY	000240	056000	000000	372 BASCOM	IF RES	1.500	44,900	12,100	57,000
STRULLY, JOAN C	000118	052000	000000	35 KARLENE	IF RES	1.600	60,100	152,300	212,400
STURM RUGER CO INC	000102	004000	000000	410 SUNAPEE	COM/IN	1.200	68,400	35,600	104,000
STURM RUGER CO INC	000102	017000	000000	SUNAPEE	COM/IN	1.000	12,300	0	12,300
STURM RUGER CO INC	000102	018000	000000	411 SUNAPEE	COM/IN	9.300	257,100	2,141,100	2,398,200
STURM RUGER CO INC	000102	019000	000000	411 SUNAPEE	COM/IN	54.600	333,600	2,801,000	3,134,600
STURM RUGER CO INC	000106	024000	000000	529 SUNAPEE	COM/IN	27.300	289,100	657,800	946,900
STURTEVANT, GEORGE	000220	024000	000000	OLD KELLEYVILLE	IF RES	0.030	600	0	600
STURTEVANT, GEORGE	000220	035000	000000	5 OLD KELLEYVILLE	IF RES	0.540	40,900	147,700	188,600
STURTEVANT, RYAN & KIM	000246	033001	000000	98 POLLARDS MILL	IF RES	0.910	44,800	112,400	157,200
STURTEVANT, SHARON A	000108	091000	000000	1 SHANNON	IF RES	0.300	33,100	97,000	130,100
STURTEVANT, SHARON A	000113	005000	000000	18 PARKVIEW	IF RES	0.200	23,800	37,900	61,700
SUCHARZEWSKI, PETER A	000236	014000	000000	1057 JOHN STARK	IF RES	1.600	44,700	84,200	128,900
SUGAR RIVER BANK	000119	052000	000000	KARLENE	IF RES	0.800	16,500	0	16,500

**2012 Property Revaluation  
Property Value by Owner**

Owner	Map	Lot	Sub	Location	Use	Acres	Land	Buildings	Total
SUGAR RIVER BANK	000119	053000	000000	19 KARLENE	IF RES	1.300	45,600	124,600	170,200
SUGAR RIVER PROPERTIES LLC	000111	005000	000000	23 SUNAPEE	COM/JN	0.060	31,600	146,700	178,300
SUGAR RIVER REALTY TRUST	000259	015000	000000	707 SOUTH MAIN	IF RES	4.300	41,800	2,100	43,900
SUGAR RIVER SAVINGS BANK	000111	012000	000000	10-12 NORTH MAIN	COM/JN	2.380	104,000	1,585,200	1,689,200
SUGAR RIVER SAVINGS BANK	000111	013000	000000	44 NORTH MAIN	COM/JN	0.810	88,300	223,400	311,700
SUGAR RIVER SAVINGS BANK	000111	015000	000000	20 NORTH MAIN	COM/JN	1.970	119,500	1,113,700	1,233,200
SULLIVAN COUNTY	000111	001000	BG0000	24 MAIN	EXEMPT	0.000	0	181,400	181,400
SULLIVAN COUNTY	000111	006000	000000	7 SUNAPEE	EXEMPT	0.120	14,500	0	14,500
SULLIVAN, CAROL D	000111	189000	000000	95 SUMMER	IF RES	0.290	31,500	91,300	122,800
SULLIVAN, JOHN & DIANE	000111	131000	000000	10 PROSPECT	IF RES	0.140	28,500	81,600	110,100
SULLIVAN, THOMAS & NICOLE	000106	006000	000000	568 SUNAPEE	COM/JN	1.000	77,000	168,400	245,400
SUMMERCREST ASSD LIV LLC	000108	099000	000000	KILLARNEY	IF RES	0.110	1,000	0	1,000
SUMMERCREST ASSD LIV LLC	000108	102000	000000	169 SUMMER	COM/JN	2.620	259,200	3,311,000	3,570,200
SUMMIT DISTRIBUTING LLC	000111	212000	000000	80 SUNAPEE	COM/JN	0.145	61,700	49,400	111,100
SUMMIT DISTRIBUTING LLC	000114	127000	000000	14-16 JOHN STARK	COM/JN	0.570	260,500	501,500	762,000
SUNAPEE STREET AUTO WORKS LLC	000111	096000	000000	50 SUNAPEE	0.530	69,000	30,000	99,000	
SUNAPEE STREET AUTO WORKS LLC	000111	097000	000000	58 SUNAPEE	COM/JN	0.170	37,800	0	37,800
SUNSHINE BAPTIST CHURCH	000107	018000	000000	310 SUNAPEE	EXEMPT	1.500	30,700	55,700	86,400
SUNSHINE BAPTIST CHURCH	000107	019000	000000	312 SUNAPEE	EXEMPT	36.000	85,100	146,500	231,600
SUNSHINE BAPTIST CHURCH	000107	020000	000000	314 SUNAPEE	EXEMPT	0.800	65,600	447,200	512,800
SUNSHINE BAPTIST CHURCH	000107	021000	000000	4 COITVIEW	EXEMPT	0.320	66,500	75,300	141,800
SUNSHINE EYEWEAR LLC	000114	145000	000000	57 MAIN	COM/JN	0.064	51,500	96,200	147,700
SUOJANEN, THOMAS	000217	018000	000000	173 SAND HILL	IF RES	1.400	40,000	107,900	147,900
SURRELL, MARJORIE E	000115	003000	000000	3 PINE	IF RES	0.260	27,100	53,000	80,100
SUTTON, MARTIN & CYNTHIA	000243	011000	000000	22 MAPLEWOOD	IF RES	1.700	52,100	158,200	210,300
SWAIN, MARTHA F	000219	066000	000000	307 OAK	IF RES	2.600	48,200	113,100	161,300
SWAIN, VORN & BARBARA	000119	077000	000000	305 UNITY	IF RES	0.520	44,000	56,800	100,800
SWAN, JAMES R	000110	042000	000000	46 MYRTLE	IF RES	0.140	27,900	41,800	69,700
SWEENEY, STANLEY & KATHLEEN	000108	013000	000000	20 DEWALT	IF RES	0.210	26,600	98,100	124,700
SWEET, CHRISTINE H	000114	047000	000000	28-30 SOUTH	2F RES	0.220	28,300	119,800	148,100
SWENSEN, STEPHEN & PRISCILLA	000220	034000	000000	57 OLD KELLEYVILLE	IF RES	3.200	71,400	100,300	171,700
SWENSON, DONALD	000111	121000	000000	59 WINTER	2F RES	0.670	37,400	89,000	126,400
SZELANGOWSKI, JOSEPH & ROSEMAR	000259	040000	000000	2 ACORN	IF RES	0.700	42,500	31,800	74,300
SZELANGOWSKI, MICHAEL & KAREN	000109	078000	000000	206 NORTH MAIN	IF RES	0.130	25,000	73,400	98,400
SZELANGOWSKI, MICHAEL & KAREN	000115	034000	000000	25 PINE	IF RES	2.750	60,400	147,500	207,900
TAIT III 1994 REV TRST, HUGH	000111	151000	000000	102 BEECH	IF RES	0.410	31,800	67,900	99,700
TAIT, BRIAN S & LESLIE R	000114	048000	000000	44 CHURCH	2F RES	0.210	26,600	74,200	100,800
TARDIFF, DEBORAH	000109	061000	002009	9 KYLE	IF RES	0.000	0	115,200	115,200
TARREN JR, CARLETON	000259	032000	000000	41 PINE TREE	IF RES	0.910	35,000	43,600	78,600
TARULLO JNT REV TRST, E & K	000111	165000	000000	67 BEECH	IF RES	1.200	23,800	9,900	33,700
TASCO, JOHN & VIOLET	000242	058000	000000	MOORE	IF RES	5.300	26,100	0	26,100
TATRO JR, CHARLES D	000111	192000	000000	5 AUTUMN	IF RES	0.710	30,700	90,600	121,300
TATRO JR, CHARLES D	000247	036000	000000	121 BASCOM	IF RES	6.900	53,500	18,600	72,100
TATRO, CHARLES D	000234	016000	000000	CHANDLERS MILL	IF RES	8.400	24,600	0	24,600
TATRO, CHARLES D	000234	017000	000000	CHANDLERS MILL	IF RES	16.000	34,900	0	34,900
TAYLOR, TERRANCE A & LINDA J	000242	001000	000000	476 BRADFORD	IF RES	7.700	55,500	49,700	105,200
TELLOR JR, HERBERT R	000211	001000	000000	46 CORNISH TURNPIKE	IF RES	4.200	50,200	100,800	151,000
TELLOR, MARJORIE L	000112	056000	000000	43 PARKVIEW	IF RES	0.260	27,100	56,400	83,500

**2012 Property Revaluation  
Property Value by Owner**

Owner	Map	Lot	Sub	Location	Use	Acres	Land	Buildings	Total
TEMPLE ET AL, LAURA M	000218	020000	000000	23 ALLEN	IF RES	1.000	48,300	96,400	144,700
TENNEY REV TRUST, ANNA R	000116	006000	000000	33 UNITY	IF RES	2.000	58,600	112,100	170,700
TENNEY, BRATON & DIANE	000230	001000	000000	404 MAPLE	IF RES	1.258	44,300	103,400	147,700
TENNEY, ELISIE J	000247	027000	000000	258 BASCOM	IF RES	5.000	63,500	52,900	116,400
TENNEY, RUSSELL L & FRED A E	000236	007000	000000	1070 JOHN STARK	IF RES	0.930	43,300	74,600	117,900
TERHUNE REV TR '94, CAROLYN T	000256	009000	000000	173 PAGE HILL	IF RES	44.000	156,134 cu	360,800	516,934
TESCHEK, ROBERT & ANITA	000259	003000	000000	47 TURKEY HILL	IF RES	7.000	56,400	131,100	187,500
TESSIER, SYLVIA S (CRETAROLA)	000119	026000	000000	13 BEVERLY	IF RES	0.490	48,600	103,700	152,300
TETREAULT FAMILY REV TR	000234	008000	000000	JOHN STARK	COM/IN	28.350	78,900	0	78,900
TETREAULT, JEREMY J	000239	010000	000000	1 SUGAR BUSH WAY	IF RES	2.290	44,100	111,000	155,100
TETREAULT, JOSHUA P	000239	009000	000000	2 SUGAR BUSH WAY	IF RES	2.390	44,300	99,700	144,000
TETU ET AL, AUDREY C	000115	001000	000000	8 SPRING	2F RES	0.500	27,600	98,700	126,300
TGK NORTHERN PROPERTIES LLC	000114	004000	000000	46 MAIN	COM/IN	0.220	62,200	262,300	324,500
THAYER, WILLIAM D	000216	001000	000000	18 ROYMAL	COM/IN	5.020	65,300	192,400	257,700
THEALL, THOMAS B	000234	038000	000000	687 JOHN STARK	IF RES	1.300	41,500	41,500	83,000
THIBAUT, DAVID A & DEBORAH A	000113	010000	000000	9 PARKVIEW	IF RES	0.920	26,400	63,700	90,100
THIBODEAU, NANCY	000119	041000	000000	10 LORRAINE	IF RES	0.450	44,900	121,400	166,300
THIBODEAU, STEVEN & LOUISE	000111	104000	000000	10 SCHOOL	IF RES	0.220	29,800	92,800	122,600
THOMAS, A RICHARD & PATRICIA	000222	001000	000000	CLAREMONT LINE	IF RES	59.700	3,391 cu	0	3,391
THOMAS, A RICHARD & PATRICIA	000113	093000	000000	129 CLARK	IF RES	0.220	26,900	58,700	85,600
THOMAS, A RICHARD & PATRICIA	000241	017000	000000	87 UNITY	IF RES	1.700	62,600	183,800	246,400
THOMAS, ALFRED R & PATRICIA M	000114	068000	000000	41 CHURCH	IF RES	0.360	27,300	87,200	114,500
THOMAS, BRUCE & PAULINE MANAHAN	000259	038000	MH0037	13 GLEN WAY	IF RES	0.000	0	62,400	62,400
THOMAS, CARL B & BETTY L	000103	019000	000000	20 HALE	COM/IN	1.000	88,000	527,100	615,100
THOMAS, SCOTT	000111	254000	000000	11 CROSS	IF RES	0.430	23,300	66,300	89,600
THOMAS, STEVEN R & DONNALLEE	000218	027000	000000	18 CARY	IF RES	0.920	55,200	95,100	150,300
THOMAS-SARLES, KATHLEEN	000219	023000	000000	508 OAK	IF RES	2.490	53,600	122,400	176,000
THOMPSON, DANIEL L	000104	010000	000000	32 HICKERY	IF RES	0.790	42,100	50,600	92,700
THOMPSON, ELEANOR R	000118	009000	000000	44 POLLARDS MILL	IF RES	4.700	51,500	147,400	198,900
THORN, WILLARD F	000109	056000	000000	PINE	IF RES	11.050	596 cu	0	596
THORN, WILLARD F	000227	001000	000000	OAK	UNMNGD	24.200	1,305 cu	0	1,305
THORNTON, CHRISTA I & THOMAS	000111	153000	000000	99 BEECH	2F RES	0.680	37,400	87,100	124,500
THORP III, ALBERT & LUCINDA	000221	014000	000000	17 THORP MOUNTAIN	IF RES	27.420	61,458 cu	125,500	186,958
THORPE ET AL, ANDREA LEE	000111	059000	000000	31 CRESCENT	IF RES	0.570	32,100	156,800	188,900
THORSON ET AL, MARILYN C	000246	012000	000000	3 BREAKNECK	IF RES	9.300	49,900	62,500	112,400
THURBER, SCOTT & MICHELE	000110	081000	000000	9 SYNDICATE	2F RES	0.180	27,400	71,500	98,900
THURLOW, WILLIAM & CALISTA	000241	015000	000000	9 COUNTRY CLUB	IF RES	1.000	50,600	131,700	182,300
THURSTON, CATHERINE E	000241	009000	000000	103 UNITY	IF RES	0.890	51,700	96,700	148,400
TIBBETTS, GERALDINE T	000119	037000	000000	17 WILLIAM	IF RES	0.500	46,200	89,800	136,000
TIGHE ET AL, ELIZABETH L	000259	038000	MH0012	20 POPPLE WAY	IF RES	0.000	0	34,900	34,900
TILTON REALTY TRUST	000113	028000	MH0006	6 EMERALD RIDGE	IF RES	0.000	0	25,000	25,000
TILTON REALTY TRUST	000113	028000	MH0008	8 EMERALD RIDGE	IF RES	0.000	0	31,600	31,600
TILTON REALTY TRUST	000113	028000	MH0013	13 EMERALD RIDGE	IF RES	0.000	0	31,700	31,700
TILTON REALTY TRUST	000113	028000	MH0018	18 EMERALD RIDGE	IF RES	0.000	0	33,400	33,400
TILTON REALTY TRUST	000113	028000	MH0020	20 EMERALD RIDGE	IF RES	0.000	0	23,900	23,900
TILTON REALTY TRUST	000113	051000	000000	BRADFORD	IF RES	17.000	3,196 cu	0	3,196
TILTON REALTY TRUST	000215	005000	000000	REED FARM	IF RES	3.200	20,300	0	20,300
TILTON, LORRAINE A	000214	023000	000000	16 ASPEN	IF RES	0.710	37,000	101,500	138,500

**2012 Property Revaluation  
Property Value by Owner**

Owner	Map	Lot	Sub	Location	Use	Acres	Land	Buildings	Total
TINKER, RONALD H	000217	001000	000000	56 SAND HILL	IF RES	2.800	43,100	62,300	105,400
TODD OSGOOD CONSTRUCTION LLC	000234	004000	000000	524 JOHN STARK	COM/IN	5.000	87,800	118,300	206,100
TOKLA, DAVID H	000109	023000	000000	59 MIDDLE	IF RES	0.770	30,400	148,100	178,500
TOLLES JR, JAMES A	000114	109000	000000	106 SOUTH MAIN	3F RES	0.190	27,600	56,400	84,000
TOLLES JR, JAMES R	000248	002000	000000	240 CUTTS	IF RES	5.200	43,200	0	43,200
TOMAN, MATTHEW A & PAMELA A	000112	062000	000000	286 MAPLE	IF RES	12.000	45,418 cu	177,800	223,218
TOMES, JANE R	000109	061000	001005	5 KYLE	IF RES	0.000	0	113,500	113,500
TORO, ROBERT	000249	003000	000000	MOSQUITO SCHOOLHOUSE	IF RES	51.000	3,835 cu	0	3,835
TOWLE, EST OF BERNARD	000246	085000	MH0026	36 FAIRWAY	IF RES	0.000	0	8,400	8,400
TOWLE, MILDRED I	000235	010000	000000	127 CHANDLERS MILL	IF RES	2.000	45,500	16,500	62,000
TOWN OF NEWPORT	000102	005000	000000	428 SUNAPEE	EXEMPT	11.200	143,600	25,900	169,500
TOWN OF NEWPORT	000102	006000	000000	SUNAPEE	EXEMPT	4.300	17,200	0	17,200
TOWN OF NEWPORT	000103	012000	000000	476 SUNAPEE	EXEMPT	0.009	5,000	1,200	6,200
TOWN OF NEWPORT	000103	014000	000000	SUNAPEE	EXEMPT	0.270	3,300	0	3,300
TOWN OF NEWPORT	000103	045000	000000	SUNAPEE	EXEMPT	0.090	9,500	28,600	38,100
TOWN OF NEWPORT	000105	016000	000000	SUGAR RIVER	EXEMPT	5.300	5,300	0	5,300
TOWN OF NEWPORT	000106	011000	000000	ROW ONLY	EXEMPT	3.000	16,900	0	16,900
TOWN OF NEWPORT	000106	017000	000000	SUGAR RIVER	EXEMPT	16.000	42,000	0	42,000
TOWN OF NEWPORT	000106	018000	000000	PARADISE	EXEMPT	29.000	63,900	0	63,900
TOWN OF NEWPORT	000107	036000	000000	SUNAPEE	EXEMPT	3.000	4,700	0	4,700
TOWN OF NEWPORT	000108	033000	000000	SPRUCE	EXEMPT	0.100	3,200	0	3,200
TOWN OF NEWPORT	000110	028000	000000	65 BELKNAP	EXEMPT	0.250	48,100	235,500	283,600
TOWN OF NEWPORT	000111	001000	000000	11 SUNAPEE	EXEMPT	2.000	238,800	1,557,700	1,796,500
TOWN OF NEWPORT	000111	001000	LBD000	30 MAIN	COM/IN	0.230	66,000	152,500	218,500
TOWN OF NEWPORT	000111	014000	000000	PEARL	EXEMPT	0.039	1,700	0	1,700
TOWN OF NEWPORT	000111	044000	000000	1 NORTH MAIN	EXEMPT	2.200	212,500	10,800	223,300
TOWN OF NEWPORT	000111	274000	000000	59 SUNAPEE	EXEMPT	0.960	30,000	5,200	35,200
TOWN OF NEWPORT	000111	275000	000000	47 CENTRAL	EXEMPT	0.250	8,200	0	8,200
TOWN OF NEWPORT	000112	025000	000000	252 SUNAPEE	EXEMPT	0.450	23,000	0	23,000
TOWN OF NEWPORT	000112	037000	000000	SUGAR RIVER	EXEMPT	0.040	100	0	100
TOWN OF NEWPORT	000114	037000	000000	87 MAPLE	EXEMPT	11.400	65,600	0	65,600
TOWN OF NEWPORT	000114	123000	000000	ELM	EXEMPT	5.000	19,200	0	19,200
TOWN OF NEWPORT	000114	139000	000000	MECHANIC	EXEMPT	0.230	1,400	0	1,400
TOWN OF NEWPORT	000114	140000	000000	MECHANIC	EXEMPT	0.020	400	0	400
TOWN OF NEWPORT	000114	144000	000000	59 MAIN	EXEMPT	0.080	55,000	645,400	700,400
TOWN OF NEWPORT	000114	146000	000000	2 ARNOLD CAMPBELL	EXEMPT	0.275	53,000	9,700	62,700
TOWN OF NEWPORT	000114	147000	000000	55 MAIN	EXEMPT	0.740	87,600	608,400	696,000
TOWN OF NEWPORT	000114	156000	000000	MEADOW	EXEMPT	0.180	2,600	0	2,600
TOWN OF NEWPORT	000114	157000	000000	10 MEADOW	EXEMPT	7.200	55,200	47,500	102,700
TOWN OF NEWPORT	000114	158000	000000	15-17 MEADOW	EXEMPT	1.500	59,000	61,300	120,300
TOWN OF NEWPORT	000115	024000	000000	40 PINE	EXEMPT	0.490	26,800	0	26,800
TOWN OF NEWPORT	000115	032000	000000	PINE	EXEMPT	0.920	13,800	0	13,800
TOWN OF NEWPORT	000116	024000	000000	JOHN STARK	EXEMPT	0.190	8,100	0	8,100
TOWN OF NEWPORT	000120	037000	000000	429 UNITY	EXEMPT	0.020	800	4,500	5,300
TOWN OF NEWPORT	000214	007000	000000	SAND HILL	EXEMPT	0.230	2,500	0	2,500
TOWN OF NEWPORT	000218	003000	000000	NORTH MAIN	EXEMPT	11.400	97,500	0	97,500
TOWN OF NEWPORT	000218	006000	000000	8 AIRPORT	EXEMPT	76.000	333,000	619,900	952,900
TOWN OF NEWPORT	000218	006000	LBD001	8 AIRPORT	COM/IN	0.000	0	163,200	163,200

**2012 Property Revaluation  
Property Value by Owner**

Owner	Map	Lot	Sub	Location	Use	Acres	Land	Buildings	Total
TOWN OF NEWPORT	000218	008000	000000	CORBIN	EXEMPT	9.100	56,600	0	56,600
TOWN OF NEWPORT	000218	037000	000000	NORTH MAIN	EXEMPT	2.430	9,700	0	9,700
TOWN OF NEWPORT	000219	019000	000000	8 GREENWOOD	EXEMPT	2.800	5,000	1,600	6,600
TOWN OF NEWPORT	000219	037000	000000	SUGAR RIVER	EXEMPT	19.000	43,200	0	43,200
TOWN OF NEWPORT	000219	044000	000000	567 OAK	EXEMPT	2.800	40,900	0	40,900
TOWN OF NEWPORT	000219	045000	000000	567 OAK	EXEMPT	5.100	58,200	500	58,700
TOWN OF NEWPORT	000223	008000	000000	EAST GREEN MOUNTAIN	EXEMPT	1.900	9,900	0	9,900
TOWN OF NEWPORT	000225	006000	000000	HURD	EXEMPT	6.500	31,100	0	31,100
TOWN OF NEWPORT	000225	013000	000000	AYERS	EXEMPT	17.000	37,500	0	37,500
TOWN OF NEWPORT	000227	007000	000000	OAK	EXEMPT	24.000	27,800	0	27,800
TOWN OF NEWPORT	000227	008000	000000	20 PUTNAM	EXEMPT	15.810	201,900	6,158,200	6,360,100
TOWN OF NEWPORT	000227	012000	000000	NORTH MAIN	EXEMPT	0.440	33,800	0	33,800
TOWN OF NEWPORT	000227	013000	000000	268 NORTH MAIN	EXEMPT	0.640	44,100	18,100	62,200
TOWN OF NEWPORT	000227	014000	000000	NORTH MAIN	EXEMPT	0.260	4,100	0	4,100
TOWN OF NEWPORT	000227	015000	000000	NORTH MAIN	EXEMPT	0.150	7,700	0	7,700
TOWN OF NEWPORT	000227	016000	000000	NORTH MAIN	EXEMPT	13.500	238,900	0	238,900
TOWN OF NEWPORT	000227	024000	000000	500 CHENEY	EXEMPT	25.000	64,600	13,700	78,300
TOWN OF NEWPORT	000227	028000	000000	2360 SUMMER	EXEMPT	75.000	123,800	800,400	924,200
TOWN OF NEWPORT	000227	029000	000000	SUMMER	EXEMPT	76.000	93,900	0	93,900
TOWN OF NEWPORT	000228	001000	000000	SUGAR RIVER	EXEMPT	49.000	254,800	4,000	258,800
TOWN OF NEWPORT	000231	005000	000000	326 MAPLE	EXEMPT	2.020	45,900	21,500	67,400
TOWN OF NEWPORT	000234	015000	000000	78 CHANDLERS MILL	EXEMPT	8.400	45,900	26,200	72,100
TOWN OF NEWPORT	000234	019000	000000	CHANDLERS MILL	EXEMPT	0.600	8,400	0	8,400
TOWN OF NEWPORT	000234	021000	000000	CHANDLERS MILL	EXEMPT	0.230	5,600	0	5,600
TOWN OF NEWPORT	000242	082001	000000	EAST MOUNTAIN	EXEMPT	1.500	17,100	0	17,100
TOWN OF NEWPORT	000245	011000	000000	BLAISDELL	EXEMPT	0.100	1,300	0	1,300
TOWN OF NEWPORT	000245	050000	000000	OLD GOSHEN	EXEMPT	0.760	8,300	0	8,300
TOWN OF NEWPORT	000246	011000	000000	BREAKNECK	EXEMPT	10.000	113,400	0	113,400
TOWN OF NEWPORT	000246	014000	000000	449 SOUTH MAIN	EXEMPT	10.000	104,700	823,300	928,000
TOWN OF NEWPORT	000246	035000	000000	140 POLLARDS MILL	EXEMPT	5.400	105,800	16,800	122,600
TOWNE TRUST, JAY M	000260	044000	000000	PIKE HILL	IF RES	11.800	953 cu	0	953
TOWNE TRUST, JAY M	000261	001000	000000	PIKE HILL	IF RES	3.500	293 cu	0	293
TRACEY, BRIAN W & NANCY A	000117	044000	000000	147 SOUTH MAIN	4F RES	1.031	37,600	117,000	154,600
TRACY, LEAH C	000259	038000	MH0032	4 GLEN WAY	IF RES	0.000	0	38,100	38,100
TREMBLAY FAMILY 2010 REV TRUST	000242	074000	000000	159 EAST MOUNTAIN	IF RES	4.900	73,700	130,300	204,000
TREMBLAY, TAMMY	000242	038000	000000	110 EAST MOUNTAIN	IF RES	0.990	53,200	70,600	123,800
TRENHOLM, DONALD F	000246	004000	000000	134 UNITY	IF RES	0.130	30,200	58,400	88,600
TRG TREUHAND-UND REVIS LAUP AG	000225	012000	000000	ENDICOTT	IF RES	148.000	4,812 cu	0	4,812
TRG TREUHAND-UND REVIS LAUP AG	000234	085000	000000	ENDICOTT	IF RES	89.000	2,357 cu	0	2,357
TRG TREUHAND-UND REVIS LAUP AG	000258	011000	000000	OLD TURNPIKE	IF RES	59.000	2,429 cu	0	2,429
TRIPP, MARTHA L	000235	004000	000000	109 LANGLEY	IF RES	6.680	49,000	93,000	142,000
TROMBLEY SR, JM & LORI BLAKE	000246	079000	000000	109 UNITY	IF RES	1.250	45,500	109,100	154,600
TROMBLEY, ALAN & ORA	000214	019000	000000	243 REEDS MILL	IF RES	1.800	41,100	23,000	64,100
TROMBLEY, DALE L	000112	054000	000000	55 PARKVIEW	IF RES	0.280	25,800	84,000	109,800
TROY HILL HOLDINGS LLC	000109	061000	003017	17 KYLE	IF RES	0.000	0	121,100	121,100
TROY Z PROPERTY MANAGEMENT LLC	000113	032000	000000	207 MAPLE	IF RES	0.650	28,900	89,900	118,800
TRUELL SR, BRUCE & CHARLENE	000117	023000	000000	170 SOUTH MAIN	3F RES	0.760	28,200	63,300	91,500
TRUELL, BRUCE & CHARLENE	000112	040000	000000	36 PARKVIEW	IF RES	0.130	23,700	36,000	59,700



**2012 Property Revaluation  
Property Value by Owner**

Owner	Map	Lot	Sub	Location	Use	Acres	Land	Buildings	Total
TRUELL, BRUCE W & CHARLENE	000113	016000	000000	148 MAPLE	IF RES	0.210	25,300	31,400	56,700
TRUELL, BRUCE W & CHARLENE D	000114	100000	000000	44 SOUTH MAIN	4F RES	0.290	28,600	71,500	100,100
TRUELL, MICHAEL & JOANNE	000108	070000	000000	115 BEECH	IF RES	0.610	35,000	129,900	164,900
TRUMAN, CINDY L & PAUL S	000104	090000	000000	27 HICKORY	IF RES	2.000	43,300	152,900	196,200
TRYBULSKI, KEVIN J & CHASTITY L	000227	025000	000000	196 SUMMER	IF RES	0.270	29,900	88,500	118,400
TRZESIARA II, HENRY & AMANDA	000259	027000	000000	16 PINE TREE	IF RES	0.900	36,800	84,600	121,400
TUCKER, DAVID E & GLORIA C	000242	034000	000000	68 EAST MOUNTAIN	IF RES	1.420	48,000	129,300	177,300
TUESDAY NIGHT SUPPER CLUB LLC	000114	007000	000000	11 CENTRAL	IF RES	0.490	24,900	59,200	84,100
TUFTS, AARON & NATHAN	000120	060000	000000	51 BLUEBERRY RIDGE	IF RES	20.000	106,400	1,200	107,600
TURGEON, JULIA A	000111	129000	000000	18 WINTER	2F RES	0.290	29,800	78,900	108,700
TURGEON, TERA & DEBORAH TURGEON	000211	026000	000000	45 CORNISH TURNPIKE	IF RES	3.900	55,400	73,000	128,400
TURGEON, WILLIAM & DEBORAH	000233	018000	000000	321 JOHN STARK	IF RES	0.830	42,200	42,900	85,100
TURNER, ANNA L & JUSTUS KEITH	000234	082000	000000	32 ENDICOTT	IF RES	2.500	47,200	81,200	128,400
TURPEINEN, OLLI	000112	060000	000000	240 MAPLE	IF RES	16.000	80,535 cu	69,700	150,235
TYO-BARTLETT, BENJAMIN S	000121	016000	000000	RIVER VIEW	IF RES	5.080	35,700	0	35,700
U S BANK NATL ASSOC TRS	000118	059000	000000	54 KARLENE	IF RES	0.450	43,300	92,700	136,000
U S BANK NATL ASSOC TRS	000246	055000	000000	46 BASCOM	IF RES	3.600	56,300	167,100	223,400
UNION CHAPEL ASSOCIATION	000219	028000	000000	544 OAK	EXEMPT	0.320	27,300	104,700	132,000
UNITED CONSTRUCTION CORP	000119	064000	000000	4 BROOK VIEW	UNMNGD	1.000	178 cu	0	178
UNITED CONSTRUCTION CORP	000119	065000	000000	BROOK VIEW	UNMNGD	1.000	178 cu	0	178
UNITED CONSTRUCTION CORP	000119	066000	000000	BROOK VIEW	UNMNGD	1.000	178 cu	0	178
UNITED CONSTRUCTION CORP	000119	067000	000000	BROOK VIEW	UNMNGD	1.000	178 cu	0	178
UNITED CONSTRUCTION CORP	000119	068000	000000	BROOK VIEW	UNMNGD	1.000	178 cu	0	178
UNITED CONSTRUCTION CORP	000119	069000	000000	BROOK VIEW	UNMNGD	1.000	178 cu	0	178
UNITED CONSTRUCTION CORP	000119	070000	000000	BROOK VIEW	UNMNGD	1.000	178 cu	0	178
UNITED CONSTRUCTION CORP	000119	071000	000000	BROOK VIEW	UNMNGD	1.420	253 cu	0	253
UNITED CONSTRUCTION CORP	000119	072000	000000	BROOK VIEW	UNMNGD	1.240	221 cu	0	221
UNITED CONSTRUCTION CORP	000120	001000	000000	BROOK VIEW	UNMNGD	1.130	202 cu	0	202
UNITED CONSTRUCTION CORP	000120	002000	000000	BROOK VIEW	UNMNGD	1.130	202 cu	0	202
UNITED CONSTRUCTION CORP	000120	003000	000000	BROOK VIEW	UNMNGD	1.130	202 cu	0	202
UNITED CONSTRUCTION CORP	000120	004000	000000	BROOK VIEW	UNMNGD	1.240	221 cu	0	221
UNITED CONSTRUCTION CORP	000120	005000	000000	BROOK VIEW	UNMNGD	1.240	221 cu	0	221
UNITED CONSTRUCTION CORP	000120	006000	000000	BROOK VIEW	UNMNGD	1.240	221 cu	0	221
UNITED CONSTRUCTION CORP	000120	007000	000000	BROOK VIEW	UNMNGD	1.070	191 cu	0	191
UNITED CONSTRUCTION CORP	000120	009000	000000	RIVER VIEW	IF RES	1.400	24,900	0	24,900
UNITED CONSTRUCTION CORP	000120	015000	000000	RIVER VIEW	IF RES	1.760	20,300	0	20,300
UNITED CONSTRUCTION CORP	000120	016000	000000	RIVER VIEW	IF RES	1.490	20,800	0	20,800
UNITED CONSTRUCTION CORP	000120	017000	000000	RIVER VIEW	IF RES	1.390	19,600	0	19,600
UNITED CONSTRUCTION CORP	000120	018000	000000	RIVER VIEW	IF RES	1.380	28,000	0	28,000
UNITED CONSTRUCTION CORP	000120	020000	000000	RIVER VIEW	IF RES	1.700	20,200	0	20,200
UNITED CONSTRUCTION CORP	000120	022000	000000	RIVER VIEW	IF RES	1.660	21,100	0	21,100
UNITED CONSTRUCTION CORP	000120	023000	000000	RIVER VIEW	IF RES	1.430	19,600	0	19,600
UNITED CONSTRUCTION CORP	000120	024000	000000	RIVER VIEW	IF RES	1.230	20,200	0	20,200
UNITED CONSTRUCTION CORP	000120	026000	000000	RIVER VIEW	IF RES	1.610	20,000	0	20,000
UNITED CONSTRUCTION CORP	000120	030000	000000	RIVER VIEW	IF RES	1.170	19,100	0	19,100
UNITED CONSTRUCTION CORP	000121	005000	000000	BROOK VIEW	UNMNGD	1.130	202 cu	0	202
UNITED CONSTRUCTION CORP	000121	006000	000000	BROOK VIEW	UNMNGD	1.500	268 cu	0	268
UNITED CONSTRUCTION CORP	000121	007000	000000	BROOK VIEW	IF RES	1.330	17,400	0	17,400

2012 Property Revaluation  
Property Value by Owner

Owner	Map	Lot	Sub	Location	Use	Acres	Land	Buildings	Total
UNITED CONSTRUCTION CORP	000121	008000	000000	BROOK VIEW	IF RES	1.800	18,400	0	18,400
UNITED CONSTRUCTION CORP	000121	009000	000000	BROOK VIEW	IF RES	2.650	28,000	0	28,000
UNITED CONSTRUCTION CORP	000121	015000	000000	RIVER VIEW	IF RES	1.220	29,500	0	29,500
UNITED CONSTRUCTION CORP	000121	018000	000000	RIVER VIEW	IF RES	1.150	20,100	0	20,100
UNITED CONSTRUCTION CORP	000121	019000	000000	RIVER VIEW	IF RES	1.480	19,700	0	19,700
UNITED CONSTRUCTION CORP	000121	021000	000000	BROOK VIEW	IF RES	1.470	17,700	0	17,700
UNITED CONSTRUCTION CORP	000121	022000	000000	BROOK VIEW	IF RES	1.460	17,700	0	17,700
UNITED CONSTRUCTION CORP	000121	023000	000000	BROOK VIEW	UNMNGD	1.340	239 cu	0	239
UNITED CONSTRUCTION CORP	000121	024000	000000	BROOK VIEW	UNMNGD	1.240	221 cu	0	221
UNITED CONSTRUCTION CORP	000217	029000	000000	BALD MOUNTAIN	COM/JN	297.700	545,481 cu	0	545,481
UNITED CONSTRUCTION CORP	000217	029000	000TIF	58 BALD MOUNTAIN	COM/JN	19.680	466,800	0	466,800
UNITED CONSTRUCTION CORP	000217	029001	000000	BALD MOUNTAIN	COM/JN	1.520	70,800	0	70,800
UNITED CONSTRUCTION CORP	000217	030000	000000	57 REEDS MILL	COM/JN	34.300	523,900	101,400	625,300
UNITED CONSTRUCTION CORP	000217	030000	MH0000	57 REEDS MILL	IF RES	0.000	0	3,400	3,400
UNITED CONSTRUCTION CORP	000227	009000	000000	PUTNAM	COM/JN	0.310	28,900	0	28,900
UNITED CONSTRUCTION CORP	000227	011000	000000	250 NORTH MAIN	COM/JN	3.850	125,800	348,000	473,800
UNITED CONSTRUCTION CORP	000234	006000	000000	JOHN STARK	IF RES	1.900	13,800	0	13,800
UNITED CONSTRUCTION CORP	000235	013000	000000	780 JOHN STARK	COM/JN	18.000	162,300	118,900	281,200
UNITED STATES, GOVERNMENT	000111	050000	000000	15 PARK	EXEMPT	0.295	66,300	374,400	440,700
UNITY NOMINEE TRUST	000260	027000	000000	609 UNITY	IF RES	1.100	70,600	224,100	294,700
UNITY NOMINEE TRUST	000260	028000	000000	611 UNITY	IF RES	0.779	44,500	34,800	79,300
URBAN, ROBERT & CHAREN	000117	013000	000000	130 LAUREL	IF RES	4.500	32,000	154,000	186,000
VAILLANCOURT, D & B SNELLING	000112	041000	000000	40 PARKVIEW	IF RES	0.180	26,000	42,800	68,800
VALLEY REGIONAL HOSPITAL INC	000236	001000	000000	958 JOHN STARK	COM/JN	24.000	109,958 cu	646,600	756,558
VALLEY REGIONAL HOSPITAL INC	000236	001000	LBD000	958 JOHN STARK	COM/JN	0.001	0	0	0
VALLEY, BRIAN F	000117	019000	000000	146 LAUREL	IF RES	0.120	26,100	92,300	118,400
VANDERVEER JR ET AL, WILLIAM W	000240	045000	000000	130 WHITCHER	IF RES	5.100	18,400	300	18,700
VANDERVEER JR ET AL, WILLIAM W	000240	046000	000000	126 WHITCHER	IF RES	0.140	21,100	78,800	99,900
VEGA, VERNISA	000114	044000	000000	10-12 SOUTH	2F RES	0.090	23,500	86,500	110,000
VELTE JR, BRENDA J & RICHARD G	000118	056000	000000	44 KARLENE	IF RES	0.450	41,100	96,600	137,700
VENTRESCA, SUSAN	000258	006000	000000	108 TURKEY HILL	IF RES	1.600	42,900	43,100	86,000
VERANI '04 REV TR, TAMMY M	000253	001000	000000	PIKE HILL	IF RES	100.000	11,010 cu	0	11,010
VIGER, THERESA L	000113	023000	000000	111 PARKVIEW	IF RES	1.500	26,400	53,000	79,400
VINCELETTE ET AL, LINDA J	000215	001000	000000	327 REEDS MILL	IF RES	1.100	41,900	120,600	162,500
VIOLETTE, DANA & DOIREANN	000110	056000	000000	22 PLEASANT	IF RES	0.440	28,900	121,200	150,100
VIOLETTE, VERNON B & ROBERTA	000108	045000	000000	151 CHENEY	IF RES	1.400	47,600	140,500	188,100
VIVENZIO, JOHN F	000119	081000	000000	283 UNITY	IF RES	0.700	42,200	141,700	183,900
VOGEL, FRANK & MELANIE	000248	003000	000000	275 CUTTS	IF RES	225.000	70,914 cu	173,700	244,614
VOLINSKY TR, JIM & ANDREA	000219	024000	000000	528 OAK	IF RES	1.300	46,500	149,000	195,500
VON RECKLINGHAUSEN REV TR, C	000211	037000	000000	FLETCHER	IF RES	29.000	2,157 cu	0	2,157
VOWLES, PETER R & CHRISTY J	000109	054000	000000	174 PINE	IF RES	2.500	78,300	87,700	166,000
V-OZ ASSET MANAGEMENT CO LLC	000215	023000	000000	SPRINGFIELD	IF RES	22.940	2,542 cu	0	2,542
VYSOCKY, KAREN A	000114	050000	000000	50 CHURCH	IF RES	0.070	21,700	54,500	76,200
WADE JR, BARRY & AMY	000258	016000	000000	157 TURKEY HILL	IF RES	2.200	46,900	89,800	136,700
WADE JR, BARRY E & AMY L	000114	154000	000000	16 ASH	IF RES	0.130	21,300	39,300	60,600
WADE, JAMES H & PAULA S	000219	006000	000000	338 OAK	IF RES	5.000	60,800	103,700	164,500
WADENSTEN, LINDA	000216	011000	000000	186 SPRINGFIELD	IF RES	11.400	140,700	221,900	362,600
WALEGA, HEIRS OF RICHARD	000114	042000	000000	49 MAPLE	3F RES	0.350	28,700	66,400	95,100

2012 Property Revaluation  
Property Value by Owner

Owner	Map	Lot	Sub	Location	Use	Acres	Land	Buildings	Total
WALKER FAMILY TRUST, R & C	000108	043000	000000	163 CHENEY	IF RES	0.410	33,300	136,900	170,200
WALKER, JOHN A	000112	063000	000000	281 MAPLE	IF RES	5.910	49,500	61,800	111,300
WALKER, JOHN A & CYNTHIA J	000231	021000	000000	289 MAPLE	IF RES	6.090	49,800	10,200	60,000
WALLACE, BRENDA J	000114	134000	000000	23 ELM	IF RES	0.130	27,400	79,200	106,600
WALLACE, PAUL R	000107	025000	000000	3 COITVIEW	IF RES	0.180	28,800	69,100	97,900
WALSH ET AL., PETER M	000242	076000	000000	139 EAST MOUNTAIN	IF RES	1.600	49,500	115,500	165,000
WALSH, ARTHUR W	000219	046000	000000	507 OAK	IF RES	9.200	89,800	249,300	339,100
WALSH, CHRISTOPHER	000116	031000	000000	19 FOURTH	IF RES	0.172	24,500	59,700	84,200
WALSH, EDITH P	000219	041000	000000	280 CORBIN	IF RES	11.100	50,386 cu	120,100	170,486
WALSH, JAMES & BRENDA	000117	061000	000000	19 JEFFERSON	IF RES	2.200	45,400	110,800	156,200
WALSH, WILLIAM P & JOYCE E	000119	046000	000000	10 KARLENE	IF RES	0.990	45,000	84,100	129,100
WALTER ET AL, JAMES & MARY	000111	084000	000000	63 CHENEY	IF RES	0.310	31,600	130,400	162,000
WALTERS, SHEILA G	000113	028000	MH0021	21 EMERALD RIDGE	IF RES	0.000	0	47,200	47,200
WALTZ, DAVID M	000114	091000	000000	79 LAUREL	IF RES	0.120	24,800	74,400	99,200
WARD, RODD & MARY LEIGH ANNA	000109	100000	000000	230 NORTH MAIN	IF RES	0.253	28,500	81,000	109,500
WATER DOG HOLDINGS LLP	000118	007000	000000	529 SOUTH MAIN	COM/IN	32.000	139,776 cu	444,100	583,876
WATERMAN SR, MARSHALL & DEANNA	000224	013000	000000	10 RAM BROOK	IF RES	0.740	39,400	27,700	67,100
WATERMAN, DANA V	000230	021000	000000	543 MAPLE	IF RES	0.670	38,600	29,700	68,300
WATERMAN, DANA & LAURIE	000110	060000	000000	34 PLEASANT	2F RES	0.110	27,200	60,500	87,700
WATERSTONE SUGAR RVR PLZ LLC	000117	055000	000000	24-70 JOHN STARK	COM/IN	20.300	868,500	5,377,600	6,246,100
WATT FAMILY TRST, EVELYN M	000105	010000	000000	104 POST OFFICE	COM/IN	0.720	55,500	147,300	202,800
WATTS, ERNEST	000235	035000	000000	49 BARTON WHITNEY	IF RES	3.990	39,600	800	40,400
WATTS, EST OF EVELYN	000224	018000	MH0000	15 RAM BROOK	IF RES	0.000	0	32,700	32,700
WATTS, LESLIE & PAULINE	000224	016000	000000	27 RAM BROOK	IF RES	16.260	42,748 cu	81,100	123,848
WATTS, LINDA (DAVIS) & RICHARD	000111	030000	000000	46 BELKNAP	IF RES	0.190	29,100	78,700	107,800
WATTS, REBECCA L	000224	017000	000000	11 RAM BROOK	IF RES	5.050	50,316 cu	143,600	193,916
WATTS, REBECCA L	000224	018000	000000	15 RAM BROOK	IF RES	13.140	50,870 cu	0	50,870
WEBBER, DAVID & FAITH	000110	051000	000000	21 MYRTLE	IF RES	0.200	27,800	107,500	135,300
WEED, CAROLE A	000120	043000	000000	369 UNITY	IF RES	3.310	50,500	127,900	178,400
WEED, WAYNE M & LAUREN	000246	084000	000000	14 EAGLE WAY	IF RES	34.000	52,080 cu	155,100	207,180
WEISNER, CATHERINE A	000224	005000	000000	192 BARTON WHITNEY	IF RES	77.000	78,713 cu	130,500	209,213
WEISNER, CATHERINE A	000224	007000	000000	BARTON WHITNEY	IF RES	84.000	16,353 cu	0	16,353
WEISNER, DANIELE	000233	014000	000000	351 JOHN STARK	IF RES	1.300	41,900	96,600	138,500
WELCH II, VICKY & EDWARD	000246	060000	000000	86 BASCOM	IF RES	2.100	48,400	112,700	161,100
WELLS, LUCINDA	000238	024000	000000	355 CHANDLERS MILL	IF RES	1.200	55,200	88,300	143,500
WENTWORTH, ANN	000256	006000	000000	138 PAGE HILL	IF RES	2.700	51,700	110,900	162,600
WENTZELL, MICHAEL G & JULIE A	000219	026000	000000	536 OAK	2F RES	1.840	47,500	86,200	133,700
WENTZELL, RICHARD A	000116	070000	000000	KNOLL	IF RES	0.700	10,800	0	10,800
WENTZELL, RICHARD A	000116	071000	000000	KNOLL	IF RES	1.240	13,600	0	13,600
WENTZELL, RICHARD A	000233	015000	000000	JOHN STARK	IF RES	5.530	23,000	0	23,000
WENTZELL, ROBERT A	000114	118000	000000	67-71 SOUTH MAIN	4F RES	0.490	29,000	134,500	163,500
WENTZELL, TAD	000111	252000	000000	16-18 CROSS	3F RES	0.420	22,300	91,000	113,300
WENTZELL, TIFFANY	000116	032000	000000	15 FOURTH	IF RES	0.230	25,700	77,500	103,200
WEST ET AL, TIMOTHY A	000119	002000	000000	12 ELAINE	IF RES	1.400	51,600	101,600	153,200
WEST, GLEN	000214	018000	000000	271 REEDS MILL	IF RES	1.700	33,100	10,200	43,300
WESTGATE, CHESTER & PATRICIA	000219	067000	000000	297 OAK	IF RES	23.500	54,699 cu	223,800	278,499
WHALEN ET AL, CLIFFORD C	000234	080000	000000	8 ENDICOTT	IF RES	0.770	35,800	109,800	145,600
WHALEN, AIMEE (WENTZELL)	000258	020000	000000	115 TURKEY HILL	IF RES	1.200	48,900	166,400	215,300

**2012 Property Revaluation  
Property Value by Owner**

Owner	Map	Lot	Sub	Location	Use	Acres	Land	Buildings	Total
WHEELER, KATHERINE WELLS	000220	050000	000000	BLUEBERRY RIDGE	UNMGD	46.000	2,452 cu	0	2,452
WHEELER, KATHERINE WELLS	000220	051000	000000	145 BLUEBERRY RIDGE	IF RES	7.500	61,278 cu	195,300	256,578
WHEELER, RUSSELL & BEVERLY	000254	015000	000000	87 PIKE HILL	IF RES	1.910	43,500	44,000	87,500
WHIPPLE ET AL, CARY & LORETTA	000218	001000	000000	NORTH MAIN	COM/IN	3.400	9,000	0	9,000
WHIPPLE FAMILY TRUST, RODNEY P	000110	020000	000000	93 PINE	IF RES	5.900	71,900	222,200	294,100
WHIPPLE FAMILY TRUST, RODNEY P	000113	028000	MH0012	12 EMERALD RIDGE	IF RES	0.000	0	29,800	29,800
WHIPPLE REALTY LLC	000110	014000	000000	96 PINE	COM/IN	5.100	78,100	430,900	509,000
WHIPPLE, CARY G	000115	013000	000000	BOYLAND	IF RES	5.040	358 cu	0	358
WHIPPLE, CARY G & LORETTA J	000109	035000	000000	82 OAK	IF RES	0.770	46,700	205,300	252,000
WHIPPLE, CARY G & LORETTA J	000109	037000	000000	108 OAK	IF RES	1.200	36,600	10,400	47,000
WHIPPLE, CARY G & LORETTA J	000110	016000	000000	PINE	IF RES	124.000	67,834 cu	0	67,834
WHIPPLE, CARY G & LORETTA J	000110	017000	000000	127 PINE	IF RES	45.000	151,934 cu	530,800	682,734
WHIPPLE, CARY G & LORETTA J	000110	018000	000000	PINE	IF RES	0.510	1,570 cu	0	1,570
WHIPPLE, CARY G & LORETTA J	000110	019000	000000	PINE	FARM L	0.510	217 cu	0	217
WHIPPLE, CARY G & LORETTA J	000110	109000	000000	OFF GREEN	FARM L	7.300	2,783 cu	0	2,783
WHIPPLE, CARY L	000110	015000	000000	112 PINE	IF RES	8.500	69,400	129,600	199,000
WHIPPLE, TOD B	000121	014000	000000	28 RIVER VIEW	IF RES	1.810	84,400	235,700	320,100
WHITAKER, SCOTT	000114	072000	000000	33 MAPLE	IF RES	0.190	26,200	60,500	86,700
WHITCOMB ET AL, NICHOLAS J	000105	008000	000000	608 SUNAPEE	IF RES	0.270	28,300	86,300	114,600
WHITCOMB, RICHARD & LAUREEN	000214	022000	000000	234 REEDS MILL	IF RES	0.710	41,100	90,100	131,200
WHITE JR ET AL, DENNIS R	000112	065000	000000	245 MAPLE	IF RES	0.190	38,300	70,200	108,500
WHITE, ALLAN T	000117	057000	000000	12 JEFFERSON	IF RES	0.380	33,800	90,000	123,800
WHITE, CELIA M & WILLIAM J	000109	053000	000000	166 PINE	IF RES	0.630	50,600	93,500	144,100
WHITE, MICHAEL W	000240	039000	000000	94 WHITCHER	IF RES	4.800	45,400	95,300	140,700
WHITE, ROBERT R	000246	010000	000000	BREAKNECK	IF RES	4.600	26,600	0	26,600
WHITE, SHELDON & DAWNA	000239	019000	000000	128 CUTTS	IF RES	5.890	47,400	115,200	162,600
WHITE, SUSAN J	000246	056000	000000	BASCOM	IF RES	2.000	17,900	0	17,900
WHITE, SUSAN J	000246	058000	000000	64 BASCOM	IF RES	2.100	48,400	119,200	167,600
WHITEHOUSE JR, HAROLD W	000220	070000	000000	7 FLETCHER	3F RES	2.020	50,100	60,800	110,900
WHITING, DAN A & JANICE E	000246	054000	000000	223 UNITY	IF RES	8.600	72,200	140,300	212,500
WHITMAN, ADRIAN & CAROL S	000108	106000	000000	9 LIGHTHOUSE	IF RES	5.700	41,000	102,900	143,900
WHITTAKER, HELEN & KEVIN JONES	000109	088000	000000	4 NEWPORT	IF RES	0.100	25,700	35,800	61,500
WHITTAKER, HELEN M	000118	058000	000000	KARLENE	IF RES	0.440	15,400	0	15,400
WHITTUM, RONALD M & NORMA H	000242	039000	000000	124 EAST MOUNTAIN	IF RES	3.000	52,300	97,800	150,100
WHYNALL REV TR 5/11, NANCY B	000108	031000	000000	5 SPRUCE	IF RES	0.390	32,700	113,300	146,000
WIDMER, KEVIN & EUFRECINA	000218	015000	000000	18 ALLEN	IF RES	2.780	82,300	91,700	174,000
WIGGINS TRUST, FRANK E	000103	046000	000000	505 SUNAPEE	COM/IN	1.500	80,100	187,700	267,800
WIGGINS TRUST, FRANK E	000103	047000	000000	499 SUNAPEE	IF RES	0.170	25,000	64,700	89,700
WIGGINS, FRANK E.	000246	063000	000000	79 BASCOM	IF RES	1.600	47,100	144,900	192,000
WIGGINS, FRANK EDWARD	000108	027000	000000	BALSAM	IF RES	0.457	12,200	0	12,200
WIGGINS, FRANK EDWARD	000108	028000	000000	LINDEN	IF RES	0.624	13,100	0	13,100
WIGGINS, PATRYC	000216	012000	000000	192 SPRINGFIELD	IF RES	0.500	10,600	17,600	28,200
WIGGINS, PATRYC	000216	019000	000000	191 SPRINGFIELD	IF RES	8.100	94,800	60,000	154,800
WILCOX ET AL, JOHN M	000111	073000	001001	23 GROVE UNIT #1	IF RES	0.000	0	86,300	86,300
WILCOX ET AL, JOHN M	000111	073000	001002	23 GROVE UNIT #2	IF RES	0.000	0	74,100	74,100
WILCOX ET AL, JOHN M	000111	073000	001003	23 GROVE UNIT #3	IF RES	0.000	0	13,100	13,100
WILCOX ET AL, JOHN M	000111	147000	000000	WINTER	IF RES	0.190	14,600	0	14,600
WILCOX ET AL, JOHN M	000111	148000	000000	50 WINTER	3F RES	0.410	31,800	76,900	108,700

**2012 Property Revaluation  
Property Value by Owner**

Owner	Map	Lot	Sub	Location	Use	Acres	Land	Buildings	Total
WILCOX ET AL, JOHN M	000114	014000	000000	12-14 MAPLE	2F RES	0.260	26,700	97,700	124,400
WILCOX ET AL, TYLER J	000231	002000	000000	294 MAPLE	1F RES	11.000	40,210 cu	54,200	94,410
WILCOX FAM REV TR '06, J & K	000211	015000	000000	290 CORNISH TURNPIKE	1F RES	5.240	52,200	238,900	291,100
WILCOX JR, RICHARD & WANDA	000259	029000	000000	36 PINE TREE	1F RES	0.850	34,900	80,000	114,900
WILCOX, JOSEPH L	000111	184000	000000	60 SUMMER	3F RES	0.110	24,500	39,100	63,600
WILCOX, JOSEPH L	000114	098000	000000	17 MAPLE	3F RES	0.300	28,600	69,000	97,600
WILCOX, LORI J	000245	023000	000000	398 EAST MOUNTAIN	1F RES	2.010	54,600	142,700	197,300
WILCOX, MARJORIE A	000220	007000	000000	23 DOVE	1F RES	0.640	42,300	78,000	120,300
WILDER, SEAN	000231	026000	000000	OFF BRADFORD	1F RES	11.800	837 cu	0	837
WILLARD TRUST OF '11, SANDRA R	000113	001000	000000	102 MAPLE	1F RES	0.670	28,000	40,900	68,900
WILLEY, DANA C	000121	002000	000000	608 SOUTH MAIN	1F RES	1.900	40,800	79,500	120,300
WILLEY, JEREMY C & ANGELA M	000247	028000	000000	284 BASCOM	1F RES	5.120	52,100	134,200	186,300
WILLEY, JEREMY C & ANGELA M	000247	029000	000000	BASCOM	1F RES	59.000	3,977 cu	0	3,977
WILLEY, JEREMY J	000211	016000	000000	277 CORNISH TURNPIKE	1F RES	2.170	44,000	114,000	158,000
WILLEY, JOAN	000118	006000	000000	552 SOUTH MAIN	1F RES	1.600	45,100	85,200	130,300
WILLEY, RANDY	000111	249000	000000	123 SUNAPEE	1F RES	0.220	12,700	0	12,700
WILLEY, RANDY	000111	250000	000000	117 SUNAPEE	1F RES	0.190	12,400	0	12,400
WILLEY, RANDY N	000220	017000	000000	21 GREENWOOD	1F RES	1.590	16,200	0	16,200
WILLEY, RANDY N	000254	011000	000000	142 CHESTNUT	1F RES	3.370	46,400	51,400	97,800
WILLEY, RANDY N & CHERYL	000111	092000	000000	13 CHENEY	4F RES	0.270	27,100	83,000	110,100
WILLEY, RANDY N & CHERYL	000111	246000	000000	84 CANAL	3F RES	0.110	19,900	54,900	74,800
WILLEY, RANDY N & CHERYL	000111	248000	000000	129 SUNAPEE	4F RES	0.120	25,800	56,400	82,200
WILLEY, RANDY N & CHERYL	000117	056000	000000	JEFFERSON	1F RES	0.730	16,300	0	16,300
WILLEY, RANDY N & CHERYL L	000109	081000	000000	212 NORTH MAIN	1F RES	0.210	29,500	70,400	99,900
WILLEY, RANDY N & CHERYL L	000111	181000	000000	46 SUMMER	4F RES	0.390	27,400	106,000	133,400
WILLEY, RANDY N & CHERYL L	000113	077000	000000	4 HIGH	4F RES	0.280	27,200	86,600	113,800
WILLEY, SHAWN & APRIL	000110	045000	000000	53 MYRTLE	1F RES	0.330	28,700	88,200	116,900
WILLIAMS SR, ROBERT & EVELYN C	000111	229000	000000	11 COLUMBUS	1F RES	0.200	26,400	99,000	125,400
WILLIS, ALAN A	000109	046000	000000	9 UNION	1F RES	0.660	46,500	90,600	137,100
WILLIS, RAYMOND & PAMELA	000245	061000	000000	418 SOUTH MAIN	1F RES	0.920	43,700	61,900	105,600
WILMOT JR, WILLIAM T & NANCY J	000121	001000	000000	590 SOUTH MAIN	1F RES	37.000	43,484 cu	124,100	167,584
WILNER ET AL, SETH A	000211	007000	000000	104 CORNISH TURNPIKE	1F RES	5.400	50,400	126,900	177,300
WILSON ET AL, BARBARA P	000113	008000	000000	15 PARKVIEW	1F RES	0.260	24,500	66,400	90,900
WILSON, HAROLD & JUDITH	000113	076000	000000	11 EAST MOUNTAIN	1F RES	3.900	52,600	113,500	166,100
WILSON, JAMES M & DAWN A	000113	070000	000000	24 EAST MOUNTAIN	1F RES	2.500	67,600	75,500	143,100
WILSON, MELISSA	000234	079000	000000	507 JOHN STARK	1F RES	1.000	43,500	55,500	99,000
WILSON, MICHAEL & TAMMY	000247	015000	000000	154 BASCOM	1F RES	14.000	58,900	74,000	132,900
WILSON, NATALIE	000242	083000	000000	73 EAST MOUNTAIN	1F RES	2.030	46,300	77,600	123,900
WINDSOR, ALICE	000107	008000	000000	10 WALLY'S WAY	1F RES	17.200	64,200	201,100	265,300
WINDY HILL FARM IRREV TR #1	000109	126000	000000	NORTH MAIN	1F RES	1.200	25,200	0	25,200
WINDY HILL FARM IRREV TR #1	000109	129000	000000	177 NORTH MAIN	2F RES	2.500	42,000	50,800	92,800
WINDY HILL FARM IRREV TR #1	000257	002000	000000	EAST MOUNTAIN	1F RES	105.000	7,295 cu	0	7,295
WINSTEAD JR, WILLIAM & DOLORES	000109	092000	000000	3 ROSELAND	1F RES	0.290	28,600	74,300	102,900
WINTER, FRIEDA	000119	062000	000000	11 LORRAINE	1F RES	3.700	72,000	85,800	157,800
WIRKKALA REV TR, G & D	000231	015000	000000	357 MAPLE	1F RES	15.000	44,700 cu	64,200	108,900
WIRKKALA, RICHARD	000113	073000	000000	25 EAST MOUNTAIN	1F RES	1.000	42,800	84,900	127,700
WIRKKALA, RICHARD	000113	074000	000000	EAST MOUNTAIN	1F RES	16.000	28,700	0	28,700
WIRKKALA, RICHARD	000242	086000	000000	49 EAST MOUNTAIN	1F RES	1.600	37,900	5,200	43,100

**2012 Property Revaluation  
Property Value by Owner**

Owner	Map	Lot	Sub	Location	Use	Acres	Land	Buildings	Total
WISSMANN IRREV TR, T A & L R	000223	007000	000000	EAST GREEN MOUNTAIN	IF RES	6.400	18,900	0	18,900
WITHAM ET AL, MICHAEL J	000219	030000	000000	562 OAK	IF RES	3.200	70,500	130,900	201,400
WITHAM, CHANDRA & RONALD R	000111	234000	000000	55 PINNACLE	IF RES	0.350	29,900	116,600	146,500
WITHAM, MICHAEL J	000211	008000	000000	112 CORNISH TURNPIKE	IF RES	2.100	23,400	0	23,400
WITKOVIC REV TR, JOYCE C	000259	038000	MH0020	16 GLEN WAY	IF RES	0.000	0	57,200	57,200
WITKUS FAMILY TRUST	000113	037000	000000	175 MAPLE	IF RES	1.500	28,200	53,100	81,300
WITKUS, ADAIR A	000110	065000	000000	4 MIDDLE	3F RES	0.860	29,800	59,900	89,700
WITKUS, ADAIR A & SHERWOOD A	000252	004000	000000	UNITY TOWN LINE	IF RES	37.000	2,627 cu	0	2,627
WITKUS, LANE A & J BLOMQUIST	000252	003000	000000	UNITY TOWN LINE	IF RES	207.000	13,932 cu	0	13,932
WITKUS, LANE A & J BLOMQUIST	000110	061000	000000	38 PLEASANT	3F RES	0.270	30,100	61,700	91,800
WITKUS, LANE A & J BLOMQUIST	000114	153000	000000	14 ASH	COM/JN	0.210	48,000	65,800	113,800
WOFFENDEN, GLADYS E & GORDON I	000109	082000	000000	3 NEWPORT	IF RES	0.380	27,400	69,600	97,000
WOOD, ADAM S & V NESTOR-WOOD	000210	009000	000000	300 CORNISH TURNPIKE	IF RES	6.780	64,800	241,400	306,200
WOOD, JENNIFER M	000111	163000	000000	79 WINTER	IF RES	0.260	31,500	89,000	120,500
WOOD, MATTHEW	000259	001000	000000	8 TURKEY HILL	IF RES	6.200	52,100	118,800	170,900
WOOD, ROBERT & PATRICIA	000109	072000	000000	25 OAK	IF RES	0.260	28,600	69,200	97,800
WOOD, ROGER H	000239	033000	000000	CUTTS	IF RES	19.700	22,358 cu	0	22,358
WOOD, STANLEY D	000119	049000	000000	26 KARLENE	IF RES	0.480	39,500	75,900	115,400
WOODARD SR REV 03 TR, WALDO J	000107	007000	000000	14 LUXURY	COM/JN	1.420	68,700	95,500	164,200
WOODARD SR REV 03 TR, WALDO J	000107	009000	000000	WALLY'S WAY	IF RES	36.800	34,546 cu	0	34,546
WOODARD, ELIZABETH	000107	004000	000000	258 SUNAPEE	IF RES	1.990	30,200	80,000	110,200
WOODFIN JR, DAVID	000211	010000	000000	262 SUNAPEE	IF RES	1.150	36,800	66,700	103,500
WOODLAWN PROPERTIES LLC	000115	027000	000000	164 CORNISH TURNPIKE	IF RES	5.400	66,500	89,200	155,700
WOODMAN, SHARON B	000102	012000	MH0008	84 PINE	COM/JN	17.170	379,310 cu	1,725,700	2,105,010
WOODRUFF FAM TR, F & G	000204	005000	000000	15 EDGEWOOD PARK	IF RES	0.000	0	21,500	21,500
WOODWARD, LINDA G	000259	038000	MH0018	61 CAMEL HUMP	IF RES	5.700	56,873 cu	196,400	253,273
WOOLBERT, TERRY W & JODI	000111	259000	000000	18 GLEN WAY	IF RES	0.000	0	59,500	59,500
WORMWOOD ET AL, MICHAEL J	000234	089000	000000	97 SUNAPEE	IF RES	0.070	21,400	51,200	72,600
WORRAD LIV TR, STANLEY & RUTH	000241	029000	000000	71 ENDICOTT	IF RES	3.300	42,200	33,600	75,800
WORRAD, BRUCE V & CHARLENE W	000241	030000	000000	21 GOLF CLUB	IF RES	0.980	48,000	139,100	187,100
WRIGHT ET AL, ALLEN R	000103	018000	000000	13 GOLF CLUB	IF RES	5.200	58,200	87,600	145,800
WRIGHT SR, DAN L & JEAN H	000114	045000	000000	16 HALE	IF RES	0.230	58,500	95,600	154,100
WRIGHT, ALLEN	000215	017000	000000	16 SOUTH	2F RES	2.100	29,400	110,000	139,400
WRIGHT, DAN & VICKY	000242	035000	000000	19 REED FARM	IF RES	1.100	41,900	73,700	115,600
WRIGHT, GARY M	000246	013000	000000	80 EAST MOUNTAIN	IF RES	1.190	46,200	97,400	143,600
WRIGHT, MELODY A	000113	085000	000000	1 BREAKNECK	IF RES	5.000	62,200	47,100	109,300
WYATT, JANE	000114	101000	000000	4 HILL	IF RES	0.278	28,600	75,800	104,400
WYATT, STACY A (GIUDITTA)	000114	060000	000000	50 SOUTH MAIN	IF RES	0.250	25,700	124,300	150,000
YANOFSKY REV TR ET AL, HAROLD	000218	006000	00CH09	35 WOODLAND	IF RES	0.220	29,500	55,900	85,400
YANOFSKY REV TRUST, HAROLD	000218	006000	00CH04	15 AIRPORT STE 9	COM/JN	0.000	0	34,600	34,600
YEOMANS REV RE TR, BARBARA H	000220	037000	000000	15 AIRPORT STE 4	COM/JN	0.000	0	34,600	34,600
YEOMANS REV RE TR, BARBARA H	000220	038000	000000	12 HURD	IF RES	3.000	67,400	83,000	150,400
YEOMANS REV RE TR, BARBARA H	000220	045000	000000	HURD	IF RES	9.000	1,230 cu	0	1,230
YEOMANS REV RE TR, BARBARA H	000220	046000	000000	13 HURD	IF RES	1.300	60,700	173,400	234,100
YEOMANS REV RE TR, BARBARA H	000220	047000	000000	BLUEBERRY RIDGE	IF RES	14.500	1,481 cu	0	1,481
YEOMANS REV RE TR, BARBARA H	000220	052000	000000	BLUEBERRY RIDGE	IF RES	1.650	252 cu	0	252
YEOMANS REV RE TR, BARBARA H	000220	052000	000000	BLUEBERRY RIDGE	IF RES	11.000	1,206 cu	0	1,206
YOUNG APPLE REALTY LLC	000105	003000	000000	592 SUNAPEE	COM/JN	1.270	90,800	293,700	384,500

2012 Property Revaluation  
Property Value by Owner

Owner	Map	Lot	Sub	Location	Use	Acres	Land	Buildings	Total
YOUNG, AARON N	000239	012000	000000	48 CUTTS	1F RES	11.900	53,900	101,700	155,600
YOUNG, DAVID A	000235	034000	000000	54 BARTON WHITNEY	1F RES	1.530	44,000	122,400	166,400
YOUNG, PATRICIA	000119	030000	000000	4 WILLIAM	1F RES	0.460	48,500	76,900	125,400
YOUNG, SHERRY L & STEVE E	000110	108000	000000	70 GREEN	1F RES	0.520	29,100	141,000	170,100
ZAHARI REALTY LLC	000114	011000	000000	20 SOUTH MAIN	COM/IN	2.160	105,300	338,600	443,900
ZHANG, MING ZHI	000111	085000	000000	59 CHENEY	1F RES	0.350	30,100	145,400	175,500
ZOFO PROPERTY MANAGEMENT LLC	000113	038000	000000	171 MAPLE	1F RES	0.550	27,700	69,400	97,100
ZULLO ET AL, OLIVER L	000240	011000	000000	NEWPORT HEIGHTS	1F RES	5.100	5,100	0	5,100
ZULLO FAMILY TRUST, BEVERLY	000108	050000	000000	43 PROSPECT	1F RES	0.230	35,900	110,500	146,400
ZULLO FAMILY TRUST, O & L	000111	048000	000000	37 PARK	2F RES	0.710	35,700	137,700	173,400
ZULLO, ALEXANDER & AUDREY	000111	219000	000000	29 COLUMBUS	1F RES	0.440	26,100	83,500	109,600
ZULLO, ANTHONY J	000260	013000	000000	530 UNITY	1F RES	1.770	43,800	145,100	188,900
ZULLO, F TONY	000111	226000	000000	17 COLUMBUS	1F RES	0.229	25,600	85,700	111,300
ZULLO, F TONY	000112	027000	000000	SUNAPEE	COM/IN	0.107	1,801 cu	2,500	4,301
ZULLO, F TONY	000112	029000	000000	235 SUNAPEE	UNMNGD	0.238	12 cu	0	12
ZULLO, FRED A	000111	225000	000000	21 COLUMBUS	1F RES	0.220	25,500	88,100	113,600
ZULLO, JASON & STEPHANIE A	000111	228000	000000	13 COLUMBUS	2F RES	0.156	24,200	112,500	136,700
ZULLO, PATRICK B & AMY E	000111	227000	000000	15 COLUMBUS	1F RES	0.132	25,000	86,100	111,100
ZULLO-DAUPHIN GROUP LLC, THE	000112	001000	000000	40 SUMMIT	1F RES	0.910	44,600	145,100	189,700
ZULLO-DAUPHIN GROUP LLC, THE	000112	028000	000000	239 SUNAPEE	COM/IN	0.280	66,200	157,000	223,200
ZWEERES, MATHEW D & WHITNEY R	000219	011000	000000	412 OAK	1F RES	1.300	58,900	110,300	169,200

# NOTICE

If you own real estate lots that were involuntarily merged by municipal action, you may be able to have those lots restored to their pre-merger status.

Your property may qualify if two or more lots were merged for zoning, assessing, or taxation purposes and the merger occurred:

- During your ownership, without your consent; or
- Prior to your ownership, if no previous owner consented to the merger.

To restore your property to pre-merger status, you must:

- Make a request to the local governing body
- No later than December 31, 2016.

Once restored:

- Your properties will once again become separate lots; however, they must still conform to applicable land use ordinances. Restoration does not cure non-conformity.

*This notice must be:*

- *Posted continuously in a public place from January 1, 2012 until December 31, 2016, and*
- *Published in the 2011 through 2015 Annual Report.*

*Read the full statute at RSA 674:39-aa Restoration of Involuntarily Merged Lots.*



## **TOWN CLERK 2012 ANNUAL REPORT**

---

Karlene W. Stoddard, Town Clerk, CTC      Adelaide Kozlik, Deputy Town Clerk, CTC

Liselle Griffin, Assistant

It has been our pleasure to serve the residents of Newport this past year as it has in previous years. This year marks my 26<sup>th</sup> year serving the citizens of Newport as your Town Clerk. Addie Kozlik, the Deputy Town Clerk, celebrated her 22<sup>th</sup> year. Lee Griffin celebrated her 2<sup>nd</sup> year. Lee started her first year of certification in August and the advanced training in September.

In our continuing effort to keep up with the many new laws and changes that are passed each year, I attended the Town Clerk's annual convention. Addie and Lee attended the spring workshop.

### **REGISTRATIONS:**

We continue to serve the public as on line Municipal Agents. We do new registrations, renewals, (even up to a year late), and transfers for vehicles up to 26,000lbs. This includes passenger, trailer, motorcycle, conservation (moose plate), tractor, farm, agriculture and vanity plates. We can also do copies of lost registrations, and lease transfers.

**Now that we are on line with the state it is essential that you bring in your old registration when doing a renewal or transfer.** This requirement is a state law. RSA#161:148.

All trailers with GVW less than 3001: If the trailer is new we need a certificate of origin. If the trailer is used we need a bill of sale. If there is no VIN # we will need a TDMV19A form filled out, so we can issue a VIN # with registration.

All trailers with a gross vehicle weight (GVW) of 3001 lbs or greater: If the trailer is new we will need a certificate of origin or title application. Used trailers 15 years old or less need the title or title application. Used trailers older than 15 years need to bring a title, a previous NH registration or a vin verification. If the trailer does not have a vin it will need to be inspected by a NH Highway Patrol and Enforcement Officer. At that time they will be issued a new vin number.

Antique plates and titles can be given for vehicles that are **over** 25 years old.

Low digit plates can only be renewed up to 30 days late. If more than 30 days the customer must finish the transaction in Concord. Any type of change in ownership, whether new or transfer must be completed in Concord.

NOTE!! Pink slips are needed for registrants under 18 years.

**At this time we will still do estimates over the phone, but only if you have your plate # for**

renewals, and your Vin # for any new vehicles. We do NOT do transfers over the phone. You may come in to the office with the old registration (previous vehicle) and title application or title if the vehicle is under 15 years old or Bill of Sale if the vehicle is a 1998 or older.

**VOTING:** For 2012 we were very busy starting with the Presidential Primary in January. In May we had our Town Meeting, in September NH Primary, and in November we had the General Election. The results from the Town Meeting is on a separate page. The new N.H. Voter ID law was in effect for the Primary and the General Elections.

The supervisors of the checklist have many scheduled dates so they may register new voters. We register new voters every day at our office and same day voter registration is always available. ID and proof of residency is required. We are now operating on a statewide checklist.

**VITAL RECORDS:** In a continuing effort to restore our vital record books we were able to preserve the 1946-1948 Birth records book this past year.

You may obtain certified birth, marriage or death certificates here at our office. Records can be requested by blood relatives, spouse, step-parent or child (no cousins) and you must have ID with you when you come in. Prices for certified copies are as follows: The first copy of any record is \$15.00, additional copies obtained at the same time for the same record are \$10.00 each. Marriage Licenses are \$45.00. Both parties should come in together with government issued photo ID and if either one was previously married we will need to see how that marriage ended (divorce papers or death certificate). There is no waiting period in NH and the marriage license is good for 90 days.

**DOGS:** All dogs should be registered by May 1 of each year. Reminder: As soon as you get a new dog it should be registered. A puppy over 4 months also needs to be registered. Prices are \$9.00 for an intact dog, \$6.50 for an altered dog or a puppy up to age 7 months and \$2.00 for the 1st dog of a person age 65 or older. Proof of rabies inoculation and neutering is required.

#### **TOWN CLERK DEPARTMENT COLLECTIONS:**

Town	2008	2009	2010	2011	2012
Auto registrations	\$957,266.66	\$920,291.74	\$824,897.07	\$835,296.48	\$830,688.66
Dogs	3405.50	3,238.00	3,287.50	3,671.50	3,655.50
Misc.	<u>5,689.80</u>	<u>5,656.08</u>	<u>5,837.67</u>	<u>5,481.90</u>	<u>6,134.40</u>
Total	\$966,361.96	\$929,185.82	\$834,022.24	\$844,449.88	\$840,478.56

State	2008	2009	2010	2011	2012
Auto registrations	\$336,302.78	\$426,723.42	\$528,757.59	\$437,721.94	\$337,020.14
Dogs	1,761.00	1,682.50	1,688.00	1,773.00	1,735.50
Misc.	<u>6,733.00</u>	<u>7,853.00</u>	<u>7,568.00</u>	<u>9,477.00</u>	<u>8,293.00</u>
Total	\$344,796.78	\$436,258.92	\$538,013.59	\$448,971.94	\$347,048.64

\*Misc includes UCC filings, Marriage Licenses, Vital Record copies and Filing fees.

**Karlene W Stoddard, Town Clerk**

**DEPARTMENT OF STATE**  
**DIVISION OF VITAL RECORDS ADMINISTRATION**

**RESIDENT BIRTH REPORT**

01/01/2012-12/31/2012

--NEWPORT--

Child's Name	Birth Date	Birth Place	Father's/Partner's Name	Mother's Name
HALAMOUTIS, CIERA ANN	01/24/2012	CLAREMONT, NH	HALAMOUTIS, NICHOLAS	FERLAND, JACQUELINE
RUSSELL, BENJAMIN ROBERT	02/28/2012	LEBANON, NH	RUSSELL JR, WILLIAM	RUSSELL, ALICIA
RUSSELL, TAYLOR LIN	02/28/2012	LEBANON, NH	RUSSELL JR, WILLIAM	RUSSELL, ALICIA
CARNEY, EMMA MAE	03/22/2012	CONCORD, NH	CARNEY, TIMOTHY	CARNEY, AMY
PUTNAM, WILLOW ANNMARIE	03/31/2012	LEBANON, NH	PUTNAM, GLEN	AYOTTE-HASTINGS, LAURYL
PRATT, JENNAVAEH KYLIEGH	04/21/2012	LEBANON, NH	PRATT, JOHNATHAN	PRATT, SABRINA
CASWELL, GEORGE AUSTIN	05/12/2012	CONCORD, NH	CASWELL, GEORGE	CASWELL, JESSICA
MINCKLER, BLAKE SCOTT	05/20/2012	LEBANON, NH	MINCKLER, CODY	MINCKLER, SHANNON
CANDY, JASON MICHAEL HOWARD	05/20/2012	LEBANON, NH		CANDY, KIMBERLY
GATTO, KATARINA MAY	05/21/2012	LEBANON, NH	GATTO, JOHN	PATRY, MELISSA
LAROCQUE, ALEXIS MAY	05/28/2012	LEBANON, NH	LAROCQUE, DOUGLAS	BASLOW, STEPHANIE
HOWARD, SAWYER ADAM	06/04/2012	LEBANON, NH	HOWARD, ADAM	GILSON, JANET
MILYARO, TYLER JOHN	06/06/2012	LEBANON, NH	MILYARO, JOHN	STONE, SAMANTHA
ORCUTT, KEEGAN ALLEN	06/29/2012	LEBANON, NH	ORCUTT JR, TIMOTHY	LEWELLYN, ELIZABETH
MAUSER ROWE, ELSA KENDALL	07/04/2012	LEBANON, NH	ROWE, ERNEST	MAUSER ROWE, CAITLIN
WEBBER, ADRIANNA LESLIE	07/28/2012	LEBANON, NH	WEBBER SR, RANDY	CROWELL, COLLEEN
RUFF JR, JOSEPH PETER	08/15/2012	CONCORD, NH	RUFF, JOSEPH	RUFF, REBECCA
HANSEN, NOLYN PATRICK	09/11/2012	CONCORD, NH	HANSEN, NATHANIEL	HANSEN, MELISSA
WIDMER-WHITE, EMERSON GRACE	09/21/2012	LEBANON, NH	WHITE, ROBERT	WIDMER, ASHLEY
HOWELL, LYLIA JAYDE	09/24/2012	LEBANON, NH	HOWELL, COREY	HOWELL, EMILY
SAPIEL, AYDEN JAMES	10/08/2012	LEBANON, NH		TAYLOR, CASSANDRA
MEHEGAN, LIAM MICHAEL	10/10/2012	LEBANON, NH	MEHEGAN, DANIEL	MEHEGAN, AMANDA
BROWN, BREELYN LEA	10/24/2012	LEBANON, NH	BROWN, GIOVONNI	GAUMONT, KRISTI
NICHOLS, ANTHONY SCOTT	10/27/2012	LEBANON, NH	NICHOLS, SEAN	AMOS, SHAE
STETSON, DOROTHY ELEANOR	10/29/2012	LEBANON, NH	STETSON, MILES	STETSON, CARRIE
STEWART, JASMINE ROSE	11/10/2012	LEBANON, NH	STEWART, DAVID	STEWART, HEIDI
KING, SPENCER JASON	11/11/2012	LEBANON, NH	KING, DANIEL	KING, CANDACE
SAPIEL, AUBRIE LOUISE	11/23/2012	LEBANON, NH	SAPIEL, SHAWN	BOURASSA, MELISSA
FELLOWS, JACOB ALEXANDER	12/01/2012	LEBANON, NH	FELLOWS, BRANDON	ROSE, AMANDA
CWIK, MARIKA LYNN	12/11/2012	LEBANON, NH	CWIK, MAREK	CWIK, KRYSTLE
BUNKER, MAYSON PHILIP	12/12/2012	LEBANON, NH	BUNKER III, DAVID	SANTAW, NICOLE
WATERMAN, BRENNEN SCOTT	12/23/2012	LEBANON, NH	WATERMAN, RYAN	MARSH, AMY

Total number of records 32

**DEPARTMENT OF STATE  
DIVISION OF VITAL RECORDS ADMINISTRATION**

**RESIDENT MARRIAGE REPORT**

01/01/2012 - 12/31/2012

-- NEWPORT --

Person A's Name and Residence	Person B's Name and Residence	Town of Issuance	Place of Marriage	Date of Marriage
NICHOLS, BRADLEY S NEWPORT, NH	WOODS, APRIL L NEWPORT, NH	NEWPORT	NEWPORT	01/15/2012
GRAY, RICHARD A NEWPORT, NH	MONROE, ELIZABETH P NEWPORT, NH	NEWPORT	BRADFORD	02/06/2012
LEE, CHRISTOPHER J NEWPORT, NH	CONNOR, JENNIFER J NEWPORT, NH	NEWPORT	PENACOOK	04/21/2012
LAVERTUE, TONYA L NEWPORT, NH	CHAPMAN JR, LEONARD D BRADFORD, NH	NEWPORT	NEWPORT	05/18/2012
FELLOWS, CRYSTAL J NEWPORT, NH	KALACINSKI, ANDREW J NEWPORT, NH	NEWPORT	NEWPORT	06/02/2012
SWEENEY, BRIAN A NEWPORT, NH	DESMARAIS, DONNA M NEWPORT, NH	NEWPORT	NEWPORT	06/09/2012
RAYMOND, MICHAELA M NEWPORT, NH	BELVILLE, MICHAEL A NEWPORT, NH	NEWPORT	UNITY	06/10/2012
RICHARDSON, BRENT T NEWPORT, NH	STONE, PAMELA J NEWPORT, NH	NEWPORT	NEWPORT	06/30/2012
MILLER, JOHN A NEWPORT, NH	GOREY, DESARAYE J NEWPORT, NH	NEWPORT	GRANTHAM	06/30/2012
KELLEY IV, JOHN H NEWPORT, NH	FRYE, HEATHER J NEWPORT, NH	NEWPORT	CLAREMONT	07/17/2012
MARTIN, PETER N NEWPORT, NH	REDFIELD, DIANE B NEWPORT, NH	NEWPORT	ENFIELD	07/29/2012

DEPARTMENT OF STATE  
DIVISION OF VITAL RECORDS ADMINISTRATION

RESIDENT MARRIAGE REPORT

01/01/2012 - 12/31/2012

-- NEWPORT --

Person A's Name and Residence	Person B's Name and Residence	Town of Issuance	Place of Marriage	Date of Marriage
RAMSEY, WILLIAM S NEWPORT, NH	GREENE, JESSICA L NEWPORT, NH	NEWPORT	NEWPORT	08/06/2012
KANE, CHRISTOPHER J NEWPORT, NH	WALSH, JANNINE E LEBANON, NH	HANOVER	HANOVER	08/11/2012
MILLER, COPELAND C NEWPORT, NH	NEILSON, SARAH A NEWPORT, NH	NEWPORT	NEWPORT	08/18/2012
MURPHY, KELLEY C NEWPORT, NH	FERLAND, TROY A NEWPORT, NH	NEWPORT	CROYDON	08/18/2012
CLARK, JAMES H NEWPORT, NH	DOODY, REBECCA M NEWPORT, NH	CLAREMONT	CLAREMONT	08/18/2012
WORRAD, JOSEPH V NEWPORT, NH	HASHIMI, MARIAM NEWPORT, NH	NEW LONDON	NEW LONDON	08/24/2012
NORRIS, HARLEY B NEWPORT, NH	MENARD, MARTHA M NEWPORT, NH	NEWBURY	NEWPORT	08/25/2012
WILLIAMS, BRADLEY W NEWPORT, NH	REINARTZ, APRIL D NEWPORT, NH	GOSHEN	GOSHEN	08/27/2012
KEENAN, SCOTT E NEWPORT, NH	WHAREM, BECKY L NEWPORT, NH	NEWPORT	SUNAPEE	09/01/2012
SAWYER, KENNETH N NEWPORT, NH	HOMER, JASMINE M NEWPORT, NH	SPRINGFIELD	SPRINGFIELD	09/08/2012
DIPAOLA JR, ANTHONY NEWPORT, NH	MURRAY, ALISON N NEWPORT, NH	NEWPORT	NEWPORT	09/22/2012

**DEPARTMENT OF STATE  
DIVISION OF VITAL RECORDS ADMINISTRATION**

**RESIDENT MARRIAGE REPORT**


01/01/2012 - 12/31/2012

-- NEWPORT --

Person A's Name and Residence	Person B's Name and Residence	Town of Issuance	Place of Marriage	Date of Marriage
COLUMBUS, LEONARD M NEWPORT, NH	BAKER, ELEANOR R NEWPORT, NH	NEWPORT	NEWPORT	10/27/2012
MITCHELL, TRAVIS W NEWPORT, NH	CARPENTER, MEGAN E GOSHEN, NH	GOSHEN	CROYDON	12/23/2012
CARPENTER, KEVIN W NEWPORT, NH	WILKINS, GRACE J PLYMOUTH, NH	RUMNEY	RUMNEY	12/26/2012
WHEELER, CRAIG W NEWPORT, NH	MORRILL, JUDY L NEWPORT, NH	NEWPORT	NEWPORT	12/31/2012
CUNNINGHAM, MATTHEW W NORTH CHARLESTON, SC	PAYETTE, ALI M NEWPORT, NH	CLAREMONT	CHARLESTOWN	12/31/2012

Total number of records 27

DEPARTMENT OF STATE  
DIVISION OF VITAL RECORDS ADMINISTRATION



RESIDENT DEATH REPORT

01/01/2012 - 12/31/2012

--NEWPORT, NH --


Decedent's Name	Death Date	Death Place	Father's/Parent's Name	Mother's/Parent's Name Prior to First Marriage/Civil Union	Military
MOORE, HILDA	01/12/2012	NEWPORT	SWASEY, CHARLES	BLISS, MINNIE	N
ZINO, VICTOR	01/13/2012	NEWPORT	ZINO, JOSEPH	PATERNO, MARY	Y
WRIGHTINGTON, DONALD	01/19/2012	UNITY	WRIGHTINGTON, HENRY	HALL, ESTHER	Y
KING, WANITA	01/22/2012	LEBANON	WEST, HOWARD	TOWLE, GERALDINE	N
BRANCH, WILLIAM	02/04/2012	NEWPORT	BRANCH, ALFRED	COLBY, SALLY	N
KING, LUCILLE	02/06/2012	NEW LONDON	CHAUVETTE, NORMAN	ROCK, DOROTHY	N
DOWNING, ADA	02/11/2012	NEWPORT	BARNES, CHARLES	SCOFIELD, ABIGAIL	N
WATTS, EVELYN	03/01/2012	NEWPORT	CARROLL, JAMES	FOX, ROSE	N
O'CONNOR, FRANCIS	03/02/2012	NEW LONDON	CONNORS, MICHAEL	RYAN, ANNIE	Y
GUIMOND, RICHARD	03/03/2012	NEW LONDON	GUIMOND, RALPH	HALL, DOROTHY	Y
PUTNAM, CHARLES	03/06/2012	NEWPORT	PUTNAM, DONALD	PARKINSON, KATHERINE	Y
DICKS, PHYLLIS	03/07/2012	UNITY	HENDERSON, MELVIN	DULIN, IRENE	N
BURCH, STEPHANIE	03/18/2012	NEWPORT	HANSON, STEPHEN	RAND, LINDA	N
CHAMPNEY SR, DON	03/19/2012	NEW LONDON	CHAMPNEY, ROBERT	THURBER, LAURA	N
STILLSON, CATHERINE	03/22/2012	LEBANON	MAHONEY, HENRY	LEBRUN, MARGARET	N
LAQUIRE, JENNIFER	03/28/2012	CLAREMONT	HARRIS, ALLEN	HAROLD, SANDRA	N
ODELL, HUGH	04/02/2012	CLAREMONT	ODELL, WAYNE	MOULTON, GLADYS	Y
GOODHUE, RONALD	04/02/2012	NEWPORT	GOODHUE, WALTER	SEVIGNY, RENA	N

**DEPARTMENT OF STATE  
DIVISION OF VITAL RECORDS ADMINISTRATION**

**RESIDENT DEATH REPORT**

01/01/2012 - 12/31/2012

--NEWPORT, NH --



Decedent's Name	Death Date	Death Place	Father's/Parent's Name	Mother's/Parent's Name Prior to First Marriage/Civil Union	Military
HUFF SR, HOWARD	04/08/2012	CLAREMONT	HUFF SR, CARLIN	BARRY, LOVOLA	N
GOKAS, LILLIAN	04/08/2012	NEWPORT	KINGSBURY, FAYETTE	STAFFORD, ETHEL	N
DAVIS JR, HOWARD	04/22/2012	NEWPORT	DAVIS SR, HOWARD	HASKELL, DORIS	N
GERING, EDWARD	04/26/2012	NEW LONDON	GERING, ALFRED	MARKART, CATHERINE	N
BURKE, YVONNE	05/01/2012	CLAREMONT	GREGOIRE, FRED	LIZOTTE, ANNIE	N
LUND, WENDY	05/07/2012	NEWPORT	LUND, DENNIS	LEE, JULIE	N
MAHONEY, MARGARET	05/09/2012	NEW LONDON	LEBRUN, BRUNO	COUTEMANCHE, LAURE	N
LASSILA, WILJO	05/14/2012	NEWPORT	LASSILA, ANTTI	HONGISTO, ALLI	Y
PARKER, RICHARD	05/18/2012	UNITY	PARKER, FRED	HINSILLWOOD, HALLIE	Y
DODGE, ANNETTE	05/19/2012	NEWPORT	DAVIDSON, GUY	HOLDEN, AGNES	N
TOWLE SR, BERNARD	05/31/2012	CLAREMONT	TOWLE, CHARLES	HART, ANNE	N
WEIDLICH, HILARY	06/01/2012	NEW LONDON	PERLMAN, WILLIAM	STEIN, SANDRA	N
HENAULT, ROBERT	06/11/2012	NEW LONDON	HENAULT, WILLIAM	JOHNSON, LENA	N
MULLEN, PATRICIA	06/27/2012	NEWPORT	SULLIVAN, JEREMIAH	WARD, MARY	Y
FLANDERS, WYOLA	06/30/2012	NEWPORT	FLANDERS, ORA	DAVIS, MABEL	N
CRAGIN, LOIS	07/02/2012	NEWPORT	MORRISON, LEONARD	GLEASON, MARION	N
CHRISTIE, SHARON	07/03/2012	CONCORD	HOLM, PHILIP	GRANQUIST, HELEN	N
CARMICHAEL, PAMELLA	07/04/2012	NEWPORT	CARMICHAEL, LEMUEL	GOLDEN, RITA	N




DEPARTMENT OF STATE  
DIVISION OF VITAL RECORDS ADMINISTRATION

RESIDENT DEATH REPORT

01/01/2012 - 12/31/2012

--NEWPORT, NH --



Decedent's Name	Death Date	Death Place	Father's/Parent's Name	Mother's/Parent's Name Prior to First Marriage/Civil Union	Military
MOORE, CHRISTOPHER	07/11/2012	LEBANON	MOORE SR, THOMAS	MORSE, LINDA	Y
BARTLETT, PHYLLIS	07/14/2012	NEW LONDON	NEWTON, CHARLES	BUSWELL, LENIS	N
EMERY, MACI	07/16/2012	LEBANON	EMERY, JACOB	SMITH, MARISSA	N
MATHEWS, SANDRA	07/23/2012	NEWPORT	EDMONDS, JACK	O'DETTE, DORIS	N
GUYER, WAYNE	07/24/2012	CROYDON	GUYER, DWAYNE	LEWIS, DOLORES	N
FELLOWS, JOHN	07/26/2012	NEW LONDON	FELLOWS, JOHN	CALLUM, MARION	N
CHURCHILL, PAULA	07/26/2012	NEWPORT	PUTNAM, ROGER	BUCK, CAROLYN	N
JOYCE, EUGENE	08/01/2012	NEWPORT	JOYCE, DONALD	QUINN, REGINA	N
PIECZARKA, FREDERICK	08/04/2012	NEWPORT	PIECZARKA, JOHN	PANEK, KATHERINE	Y
LEMMON JR, WILLIAM	08/04/2012	NEWPORT	LEMMON SR, WILLIAM	LAUDER, JANET	Y
FOURNIER, RAYMOND	08/04/2012	NEWPORT	FOURNIER, LOUIS	RODIER, LUCILLE	N
QUILL, MARGARET	08/09/2012	NEW LONDON	HARRIGAN, PATRICK	REGAN, CATHERINE	N
GARDNER, LAURENCE	08/12/2012	LEBANON	GARDNER, THEODORE	BILODEAU, YVONNE	N
CROCE, VALENTINE	08/12/2012	LEBANON	CROCE, EMILIANO	CAPONE, JENNIE	Y
BLANCHETTE JR, STANLEY	08/16/2012	CONCORD	BLANCHETTE SR, STANLEY	MAGOON, RHONDA	N
SMITH, GEORGE	08/20/2012	NEWPORT	SMITH, LORENZO	FOSS, EDITH	N
POULIN, GARY	08/22/2012	UNITY	POULIN, HARVEY	BLODGETT, DORIS	N
ROBAR, AARON	08/25/2012	WESTMORELAND	ROBAR, NORMAN	BROWNIE, ZITA	N

DEPARTMENT OF STATE  
DIVISION OF VITAL RECORDS ADMINISTRATION




RESIDENT DEATH REPORT

01/01/2012 - 12/31/2012

--NEWPORT, NH --

Decedent's Name	Death Date	Death Place	Father's/Parent's Name	Mother's/Parent's Name Prior to First Marriage/Civil Union	Military
BOYLAND, DORA	09/14/2012	LEBANON	MCKINNEY, CECIL	PRATHER, OPAL	N
JOLY, RUTH	09/18/2012	NEWPORT	WILLARD, EDWARD	ZIMMERMAN, DAISY	N
AYOTTE, MARY	09/20/2012	LEBANON	SWEET, ERNEST	ROMBOUGH, STELLA	N
COLE JR, ALBERT	09/21/2012	NEWPORT	COLE SR, ALBERT	ROUND, MARGARET	Y
SILVA JR, WILLIAM	09/24/2012	NEWPORT	SILVA, WILLIAM	WALSH, MARY	N
SHEEHAN, GERALDINE	09/25/2012	LEBANON	BERGERON, ARTHUR	MALONEY, M	N
SVANDA, JOHN	09/30/2012	NEW LONDON	SVANDA, JOHN	HURON, ELIZABETH	N
MERRIFIELD, ROBERTA	10/06/2012	NEW LONDON	MERRIFIELD, GEORGE	BRESSETT, DOROTHY	N
CLARKE, SALLY	10/08/2012	LEBANON	GOODALE, FREDERICK	ESTES, LELIA	N
CHRUN, ANNA	10/10/2012	NEW LONDON	NEMCOVICH, JACOB	VEDERKA, FENIA	N
WRIGHTINGTON, ROBIN	10/28/2012	LEBANON	TAYLOR, JAMES	FAIRBANKS, SHIRLEY	N
SCOTT, JESSE	10/28/2012	NEWPORT	SCOTT, GILBERT	CAIRNS, RACHEL	Y
SHULTZ, WALTER	11/02/2012	LEBANON	HERRING, DAVID	PARKER, ETHEL	Y
NERENBURG, ELIK	11/11/2012	NEW LONDON	NERENBURG, SIMON	UNKNOWN, ROSA	N
PYSZ, ADAM	11/16/2012	CLAREMONT	PYSZ, ANDREW	STACY, LORRAINE	N
RODESCHIN, ALAN	11/21/2012	NEWPORT	RODESCHIN, WILLIAM	LAVOIE, BARBARA	N
FLANDERS, EDITH	11/25/2012	LEBANON	FLANDERS, CLARENCE	CHASE, GLADYS	N
VERGE, CHRISTINA	11/27/2012	LEBANON	COOMBS, FRANCIS	MULLIN, MARGARET	N



DEPARTMENT OF STATE  
DIVISION OF VITAL RECORDS ADMINISTRATION

RESIDENT DEATH REPORT

01/01/2012 - 12/31/2012

--NEWPORT, NH --

Decedent's Name	Death Date	Death Place	Father's/Parent's Name	Mother's/Parent's Name Prior to First Marriage/Civil Union	Military
HATHAWAY, BRUCE	11/30/2012	CLAREMONT	HATHAWAY, GORDON	GERVAIS, BARBARA	Y
HEMINGWAY, ALLEN	12/13/2012	NEWPORT	HEMINGWAY, RAYMOND	PARTLOW, CARRIE	N
KAZMIERCZAK, PHILIP	12/16/2012	LEBANON	KAZMIERCZAK, EDMUND	HARRISON, FLORENCE	N
KATHAN, OLIVER	12/30/2012	NEW LONDON	KATHAN, CLARK	FELCH, EMME	Y

Total number of records 76

**2012 NEWPORT TOWN MEETING  
MAY 8, 2012**

---

- |             |  |
|-------------|--|
| Article 1.  | Elected Todd Fratzel, Selectman for a three year term.   |
| Article 2.  | Elected William Howard Dunn, Moderator for a two year term.  |
| Article 3.  | Elected Nancy Black, Library Trustee for a three year term.  |
| Article 4.  | Elected Margot Estabrook, Supervisor of the Checklist for a six year term.   |
| Article 5.  | Elected Terri Spanos, Trustee of Trust Funds for a three year term.  |
| Article 6.  | Defeated this article to raise money for study for new municipal water well.   |
| Article 7.  | Defeated this article to raise money for ambulance.  |
| Article 8.  | Defeated this article to rescind SB2.  |
| Article 9.  | Adopted modifications to the elderly exemption.  |
| Article 10. | Defeated this article on salaries and benefits for Police.   |
| Article 11. | Defeated this article on salaries and benefits for Public Works.   |
| Article 12. | Defeated this article on the operating budget.   |
| Article 13. | Voted \$27,750 for mobile data terminals and related equipment for the Police Dept.  |
| Article 14. | Voted \$64,000 for cardiac monitors for Fire/EMS Dept.   |
| Article 15. | Voted \$47,000 for completing a property value update.   |
| Article 16. | Voted to establish the Sewer Fund Capital Reserve Fund and to appropriate the sum of \$30,000 from the Sewer fund to be placed in this fund. |
| Article 17. | Voted \$2,151,000 for Oak Street Bridge.   |
| Article 18. | Voted to adopt Zoning Amendment 1, concerning Mixed Uses.  |
| Article 19. | Voted to adopt Zoning Amendment 2, concerning Industrial Zoning District Special Exceptions.   |
| Article 20. | Voted to adopt Zoning Amendment 3, concerning Light Commercial (B-1) Zoning District.  |
| Article 21. | Voted to adopt Zoning Amendment 4, concerning Heavy Commercial (B-2) Zoning District.  |
| Article 22. | Voted to adopt Zoning Amendment 5, concerning General Provisions and Definitions.  |
| Article 23. | Voted to adopt Zoning Amendment 6, concerning Special Exceptions.  |
| Article 24. | Voted to adopt Zoning Amendment 7, concerning Variances.   |
| Article 25. | Voted to amend the Newport Housing Code.   |
| Article 26. | Voted \$5,000 for the Community Alliance of Human Services.  |
| Article 27. | Defeated this article for money for Friends of Newport Enrichment Team Inc.  |

**Karlene Stoddard,  
Town Clerk**